

2017

DEER ■ ELK ■ ANTELOPE

Montana Hunting Regulations



Montana Fish,
Wildlife & Parks



What's New? See Page 11
for Details and Reminders

Elk *Cervus canadensis* | Photo by Jaime & Lisa Johnson

Apply for General Licenses, Special Licenses, and SuperTags Online: fwp.mt.gov

Intentionally left blank

Subject Index

- 12-hour Closure..... 106
- A**
- Aerial Spotting..... 15
- Antelope HD Regulations..... 94
- Antler/Horn/Skull Possession..... 12
- Apprentice Hunter..... 111
- Archery..... 14
- Archery Hunters
- Bow and Arrow License..... 107
- Hunter Orange..... 12
- Armed Forces..... 106
- Artificial Light..... 15
- Availability of Licenses & Permits..... 109
- B**
- Baiting..... 15
- Base Hunting License..... 106
- Bear Country, Montana is..... 20
- Block Management..... 112
- Bonus Point System..... 109
- Bow and Arrow License..... 107
- Bowhunter Education..... 106
- C**
- Camera Devices..... 15
- Check Stations..... 12
- Chronic Wasting Disease (CWD)..... 12
- Closed Areas..... 16-17
- Conservation License..... 106-107
- Contacts..... 113
- Crossbows..... 15
- D**
- Deadlines..... 109
- Deer B Licenses..... 107-108
- Deer & Elk Regulations..... 32-72
- Deer Permit..... 107
- Disability, Hunters with a..... 112
- Disease or parasite transmission..... 112
- Dogs..... 15
- Drawing Applications..... 109
- Drawing Statistics
- Antelope..... 94
- Deer..... 30
- Elk..... 31
- Duplicate Certificates..... 106
- Duplicate License (Replacement)..... 107
- E**
- Elk Drawing Statistics..... 31
- Elk License..... 108-109
- Elk Permit..... 108
- Evidence Required of Game
- Animal's Sex and Species..... 15
- F**
- Fees..... 110
- Firearm Hunters..... 12
- Firearms..... 14
- Furbearers, Classification..... 13
- Furbearer Traps..... 12
- G**
- Game Calls..... 15
- Game Damage Hunt Roster Rules..... 106
- General Information..... 112
- General Regulations..... 12
- Glandular Scents..... 12
- H**
- Harvest Survey..... 112
- Horn Possession..... 12
- Hunter Education..... 106
- Hunter Education Requirements..... 106
- Hunter Orange Requirement..... 12
- Hunter, Youth..... 111
- Hunting Bow..... 14
- Hunting District Regulations
- Antelope..... 95-101
- Deer & Elk..... 32-72
- Hunting Hours..... 12, 119
- I**
- Identification Guide for Antelope,
- Deer and Elk..... 18
- Inspection of Wildlife..... 12
- Internet (Online) Licensing..... 106
- K**
- Kill Site Verification..... 12
- L**
- Landowner Preference..... 109
- Laws and Regulations..... 12
- Legal Descriptions
- Antelope..... 101-105
- Deer and Elk..... 73-88
- Restricted Area Descriptions..... 16-17
- License Availability Chart..... 114-115
- License Discount Opportunities..... 110
- License Validation and Tagging..... 15
- Littering..... 12
- M**
- Maps
- Antelope..... 89-93
- Deer & Elk..... 21-29
- Methods & Means of Hunting..... 14
- Motorized Vehicles..... 15
- Muzzleloader (requirements)..... 15
- N**
- Night Vision Equipment..... 15
- Nongame Species, Classification..... 13
- Nonresident, Obtaining a License..... 106
- O**
- Off-Highway Vehicle (OHV)..... 12
- Off-Road Travel and Game Retrieval..... 13
- Online Licensing..... 106
- Outfitters and Guides..... 13
- P**
- Party Applications..... 109
- Party Hunting..... 13
- Permit To Hunt From a
- Vehicle (PTHFV)..... 112
- Permit To Modify Archery
- Equipment (PTMAE)..... 112
- Pets & Parasites..... 112
- Predators and Nongame Hunting..... 13
- Prerequisite Licenses..... 106
- Private Land..... 14
- Public Land..... 14
- Public Roadways..... 15
- R**
- Radio-Collared Animals..... 112
- Railroad Access..... 14
- Refund Policy..... 110
- Regulations and Laws..... 12
- Reminders for 2017..... 11
- Replacement License(s)..... 108
- Residency..... 106
- Resident..... 106
- Resident With a Disability
- Conservation License..... 112
- Restitution..... 13
- Restricted Area Descriptions..... 16-17
- S**
- Shotgun..... 15
- Shoulder Season Information..... 10
- Simulated Wildlife..... 13
- Skull Possession..... 12
- State Game Preserves..... 14
- State School Trust Lands..... 14
- State Wildlife Management
- Areas (WMA)..... 14
- Stream Access..... 14
- Sunrise-Sunset Tables..... 119
- SuperTag Lottery..... 109
- T**
- Tapeworm..... 112
- Traditional Handguns..... 15
- Transport of Wildlife..... 13
- Tribal Land..... 14
- Two-way Communication..... 15
- W**
- Waste of Game..... 15
- Weapons Restrictions..... 15
- Weapons Restricted Areas..... 16-17
- Weed Control..... 112
- Weed-Free Hay..... 112
- WMA..... 14
- Wolves..... 19
- Y**
- Youth Age 11..... 111
- Youth Hunter, Opportunities..... 110

2017-2018 ELK SHOULDER SEASONS

(Always check individual hunting district regulations)



Shoulder seasons will take place in 43 hunting districts.

A shoulder season occurs outside the 5-week general firearms season. The seasons focus on antlerless elk harvest on **private land** and are not intended to replace or reduce harvest during the existing general archery and 5-week general firearms season. In order for shoulder seasons to be effective, everyone must work together – FWP, landowners and sportsmen.

Hunters can use their General Elk License, Elk B License or Elk Antlerless Permit obtained through a limited drawing or over-the-counter (OTC), depending on the hunting district.

Application deadline for Antlerless Elk Permits is March 15 and limited B Licenses is June 1. OTC and any surplus B Licenses are available for purchase beginning August 7. Check for availability at fwp.mt.gov.

Region	Valid in Hunting District(s)	License Type	Shoulder Season Dates
1	HD 101 and 109	Antlerless Elk Permit by drawing only	Aug 15 – Oct 15*
2	HD 210	B Licenses by drawing only	Aug 15 – Jan 01
	HD 212 and 213	B License by drawing only	Dec 01 – Feb 15
	HD 215	OTC B License	Aug 15 – Feb 15†
	HD 217	OTC B License, B License by drawing only; General Elk License (archery only)	Aug 15 – Feb 15*†
	HD 290 and 298	OTC B License	Aug 15 – Feb 15
	HD 291	B License by drawing only	Aug 15 – Feb 15
	HD 292	B License by drawing only	Aug 15 – Oct 20
3	HD 312, 390 and 393	OTC B License	Aug 15 – Sep 01, Nov 27 – Jan 01
	HD 390 and 393	General Elk License	Nov 27 – Jan 01
4	HD 411 and 412	B License by drawing only & General Elk License	Aug 15 – Sep 01, Nov 27 – Jan 15*
	HD 421	B License by drawing only	Aug 15 – Sep 01, Jan 01 – Feb 15
	HD 422 and 423	B License by drawing only	Jan 01 – Feb 15
	HD 445, 446, 449, 451 and 452	B License by drawing only & General Elk License	Aug 15 – Sep 01, Oct 16 – Oct 20, Nov 27 – Feb 15
5	All R5 except HD 500, 511, 530 and portions of HDs 520, 560 and 590	B License by drawing only & General Elk License	Aug 15 – Sep 01, Oct 16 – Oct 20, Nov 27 – Jan 01*
	HD 511 and 530	B License by drawing only & General Elk License	Aug 15 – Sep 01, Oct 16 – Oct 20, Nov 27 – Jan 15*
6	HD 680 and 690	B License (Shoulder Season Specific) by drawing only	Dec 15 – Dec 31
	HD 620, 621, 622, 630, 631 and 632		

***Some licenses are not valid in all hunting district portions or for all shoulder season dates as described. See individual hunting district regulations**

†OTC B Licenses for these hunting districts must be purchased before Oct 21

Hunters should start early in the year in establishing contacts and building relationships with landowners who may offer access for Montana's elk shoulder season hunts.



**Montana Fish,
Wildlife & Parks**

KNOW THE REGULATIONS

F&W Commission Adopted

These regulations are adopted under the authority granted to the Fish & Wildlife Commission (F&W Commission) in MCA87-1-301 and are valid March 1, 2017, through February 28, 2018. These regulations were adopted by the F&W Commission on February 10, 2017. The F&W Commission reserves the authority to amend the seasons, limits and regulations herein if deemed necessary for wildlife management purposes. Martha Williams, Director.

Discrimination Prohibited –State and Federal laws, Title VI of Civil Rights Act of 1964, Section 504 of the Rehabilitation Act of 1973, Title II of the Americans with Disabilities Act of 1990, the Age Discrimination Act of 1975, and Title IX of the Education Amendments of 1972, prohibit discrimination on the basis of race, color, sex, age, religion, national origin, or disability. Anyone believing he or she has been discriminated against (as described above) in any Fish, Wildlife & Parks (FWP) program, activity, or facility may write to FWP Human Resources, 1420 East Sixth Avenue, PO Box 200701, Helena, MT 59620-0701 or the office of Equal Opportunity, U.S. Department of the Interior, Washington, D.C. 20240.

2017 Application/Purchase Deadlines

Big Game

Antelope	June 1
Bighorn Sheep.....	May 1
Bison	May 1
Black Bear (purchase by*)	
spring	Apr 14*
fall.....	Aug 31*
Deer & Elk	
special permits	Mar 15
special drawings.....	June 1
Moose.....	May 1
Mountain Goat.....	May 1
Mountain Lion (purchase by*)	
general license	Aug 31*
special limited entry	Aug 10*
Super Tags	
Antelope, Bighorn Sheep, Bison,	
Deer, Elk, Moose, Mountain Goat	
and Mountain Lion	June 29

Upland Game, Migratory and Webless Migratory Birds

Crane.....	July 27
Swan	Aug 31
Turkey	
spring	March 2
fall.....	July 27
*see species-specific regulations for license purchase restrictions.	

The deadline to purchase all Super Tag chances is June 29.

2017 Season Dates

These dates represent the “general” season dates. Check the individual hunting district regulations for the most accurate season dates and regulations.

Big Game

Antelope	
900 series.....	Aug 15–Nov 12
archery	Sept 2–Oct 6
general	Oct 7–Nov 12
Bighorn Sheep	
archery	Sept 2–Sept 14
general	Sept 15–Nov 26
Bison	Nov 15–Feb 15, 2018
Black bear	
spring	Apr 15–Various
	(May 31–June 15)
archery	Sept 2–Sept 14
fall.....	Sept 15–Nov 26
Caribou.....	Season Closed
Deer & Elk	
archery	Sept 2–Oct 15
youth, two-day hunt;	
deer only	Oct 19–Oct 20
general	Oct 21–Nov 26
backcountry –HDs 150, 151, 280, 316*	
archery	Sept 2–Sept 14
general	Sept 15–Nov 26
Moose.....	Sept 15–Nov 26
Mountain Goat.....	Sept 15–Nov 26
Mountain Lion	
archery	Sept 2–Oct 15
fall.....	Oct 21–Nov 26
winter.....	Dec 1–Apr 14, 2018
late winter	Feb 1–Apr 14, 2018
Wolf.....	adopted in July, 2017
*HD 316 does not have an Archery Only Season	
Upland Game Birds	
Mountain Grouse..	Sept 1–Jan 1, 2018
Partridge.....	Sept 1–Jan 1, 2018
Pheasant.....	Oct 7–Jan 1, 2018
Ptarmigan.....	Season Closed
Sage Grouse.....	Sept 1 - Sept 30
Sharp-tailed	
Grouse.....	Sept 1–Jan 1, 2018
Turkey	
spring.....	Apr 8–May 21
fall.....	Sept 1–Jan 1, 2018

What's New? Highlights

- All Elk B-Licenses in R1 were converted to permits.
- If you are applying for an elk permit that is only valid during the Archery Only Season (410-21, 620-21, 631-21, 632-21, 690-21, 798-21 or 900-20), you must purchase a bow and arrow license before you submit an application. Applications for these districts without the bow and arrow license prerequisite will be removed prior to the drawing.

For tips on how to use these regulations, see page 111.

Reminders for 2017

- Hunters must purchase a base hunting license, in addition to their conservation license, as prerequisites to apply for or purchase a hunting license.
- The Fish and Wildlife Commission has approved shoulder seasons in 43 hunting districts. For more information see page 10.
- Hunters must purchase a General Deer License to apply for a Deer Permit by March 15.
- Antlerless Elk Permits, valid for antlerless elk, will be available in some regions and must be used with a valid General Elk License. These permits do not allow hunters to take a second elk. Hunters must purchase a General Elk License to apply for an Elk Permit. If applying for an Archery Only Elk Permit, hunters must also purchase a bow and arrow license to apply.
- Two-day youth only deer hunting season is October 19 and 20.
- Youth and Apprentice Hunters:
 - A Youth Hunter is a resident or nonresident 12 years of age or older, or who will reach 12 years of age by January 16, 2018, who has successfully completed hunter education. A Youth Hunter may hunt any game species for which their license is valid, after August 15 of the 2017 license year. Proof of hunter education must be presented at the time of license purchase.
 - An Apprentice Hunter is a resident or nonresident, 10-17 years of age who has not completed hunter education but is certified at an FWP office. This allows the youth to hunt some species, while accompanied by a mentor, without first completing a hunter education course. The apprentice hunter may not apply for a bighorn sheep license or a hunting license or permit with a limited quota. Other restrictions apply. See our website for details at <http://fwp.mt.gov/hunting/licenses/all/apprenticeHunter/default.html>
 - A Youth Hunter or an Apprentice Hunter is eligible for some special fall hunting opportunities offered to youth ages 12-15 (see pages 110-111).
- Expanded opportunities for hunters with a Permit to Hunt from a Vehicle (PTHFV) for deer in some Region 1 HDs and elk in some Region 2 and 3 HDs.
- Game Damage Hunt Roster Rules, see page 106.
- License Discount Opportunities, see page 110.

Table of Contents

Shoulder Seasons.....	10
Be Legal & Safe in Montana.....	12-20
Restricted Areas Descriptions.....	16-17
Deer & Elk District Maps.....	21-29
Deer & Elk 2016 Drawing Statistics.....	30-31
Deer & Elk District Regulations.....	32-71
Deer & Elk District Legal Descriptions.....	73-88
Antelope District Maps	89-93
Antelope 2016 Drawing Statistics.....	94
Antelope District Regulations.....	95-101
Antelope District Legal Descriptions ..	101-105
License & Permit Information	106-112
Contacts.....	113
License Availability Chart.....	114-115
Montana Sunrise-Sunset Tables.....	119

Visit <http://fwp.mt.gov>

Laws and Regulations

These regulations contain information to safely and legally participate in Montana's Antelope, Deer, and Elk hunting opportunities.



Hunters who hunt legally and responsibly keep Montana's hunting traditions alive.



Don't risk losing the privilege of hunting in Montana.

Be Safe

Be Legal

Be Responsible!

General Regulations

It is illegal to:

- "Party" hunt. Each hunter must shoot and tag his/her own animal.
- Use a license issued to another person.
- Carry or have physical control over an unvalidated hunting license or permit issued to another person while in any location where the species to be hunted occurs. Exception: a person may carry or have control over a license or permit issued to that person's spouse or any minor when the spouse or minor is hunting with that person.
- Alter a license or permit for any reason.
- Post, place signs or mark state or federal land other than that done by a state or federal land agency.
- Interfere/hinder with the lawful taking of a game animal.

Antler/Horn/Skull Possession

Individuals may possess, transport, sell, or purchase naturally shed antlers, or the antlers with a skull or portion of a skull attached from a game animal that has died from natural causes and that has not been illegally killed. Carcasses and parts of elk, deer, antelope and moose killed in vehicular collisions may be taken and possessed but only with a Vehicle-Killed Wildlife Salvage Permit. No other game animals may be salvaged by this permit. **It is illegal to possess a bighorn sheep head/horn picked up in the wild.**

Check Stations

All hunters and anglers are required by law to stop as directed at all designated check stations on their way to and from hunting and fishing areas, even if they have no game or fish to be checked.

Chronic Wasting Disease (CWD)

- CWD has not been detected in free-ranging deer, elk, or moose in Montana.
- As of October 2015 and because of concerns about the introduction of Chronic Wasting Disease (CWD), the following states and

provinces have instituted regulations prohibiting the import of certain deer, elk, or moose carcass parts: the states of Alaska, Arizona, Arkansas, California, Colorado, Connecticut, Delaware, Iowa, Florida, Georgia, Illinois, Indiana, Kentucky, Maine, Maryland, Massachusetts, Michigan, Minnesota, Missouri, New Hampshire, New Mexico, New York, North Carolina, North Dakota, Ohio, Oregon, Pennsylvania, Rhode Island, South Carolina, Tennessee, Utah, Vermont, Virginia, Washington, West Virginia, Wisconsin, Wyoming, and the provinces of Alberta, British Columbia, Manitoba, Nova Scotia, Northwest Territories, Ontario, Quebec, and Yukon. For regulations on importing, please contact those state or provinces natural resource agencies.

- Questions concerning carcass transport may be directed to FWP Enforcement at 406-444-2452 or to your home state's wildlife division.
- It is unlawful to transport into Montana the whole carcass or certain carcass parts of white-tailed deer, mule deer, moose or elk from states or provinces with documented occurrences of CWD in wild populations or on private game farms. Those states and provinces currently include Arkansas, Colorado, Illinois, Iowa, Kansas, Maryland, Michigan, Minnesota, Missouri, Nebraska, New Mexico, New York, North Dakota, Ohio, Oklahoma, Pennsylvania, South Dakota, Texas, Utah, Virginia, West Virginia, Wisconsin, Wyoming, and the Canadian provinces of Alberta, and Saskatchewan.
- Only the following carcass parts may be transported into Montana from the states listed above:
 - Meat that is cut and wrapped.
 - Quarters or other portions of meat with no part of the spinal column or head attached.
 - Meat that has been boned out.
 - Hides with no heads attached.
 - Clean (no meat or tissue attached) skull plates with antlers attached.
 - Antlers with no meat or tissue attached.
 - Upper canine teeth, also known as "buglers", "whistlers" or "ivories".
 - Finished head, partial body or whole body mounts already prepared by a taxidermist.
- Keep in mind that "Evidence of Sex Requirements" must always be met when transporting any of these parts into Montana.

Furbearer Traps

- It is illegal to disturb traps or trapped animals. Traps and trapped animals are the property of the trap owner.
- Hunters may not shoot trapped animals.

Glandular Scents

- Natural or artificial glandular scents may be used by licensed hunters to attract game animals or game birds by spraying or pouring the scent on the ground or other objects.
- Hunters may not create a scent station where the scent continues to be dispensed without the hunter's direct action, such as an automatic device, which drips or otherwise continues to dispense scent.

- No scents other than glandular may be used for attracting animals, but other scents may be used to mask human odor.

Hunting Hours

Authorized hunting hours for the taking of big game animals begin one-half hour before sunrise and end one-half hour after sunset each day of the hunting season. See the official Sunrise-Sunset Tables listed on page 119.

Hunter Orange Requirement

Firearm Hunters

Any person hunting or accompanying a hunter as an outfitter or guide must wear a minimum of 400 square inches of hunter orange (fluorescent) material above the waist, visible at all times (see exception below).

Archery Hunters

A licensed bowhunter pursuing deer, elk and/or antelope during the Archery Only Season or in an archery only hunting district is not required to meet the hunter orange requirement, even if there is a concurrent firearm season in that hunting district or portion of district. However, bowhunters hunting during any portion of the general (firearm) season for deer, elk, antelope, moose, bighorn sheep, mountain goat, black bear, and/or mountain lion must always wear a minimum of 400 square inches of hunter orange (fluorescent) above the waist, visible at all times.

Incidental Harvest Resulting in an Illegally Taken Animal

If you or a member of your hunting party shoots an animal that results in an illegally taken animal, you should notify an FWP game warden or 1-800-TIP-MONT (1-800-847-6668) immediately and follow their instructions.

- > **DO NOT** transport the animal until you've received instructions.

Inspection of Wildlife

Wildlife taken must be shown to FWP Enforcement personnel for inspection when requested.

Kill Site Verification

As a condition of hunting in Montana, if requested to do so by an FWP warden, you are required to return to the kill site.

Littering

A person convicted of littering while hunting, fishing, trapping or camping may lose his or her license and privileges to hunt, fish, trap, or camp within Montana for a period of one year.

Marked or Radio-Collared Animals

It is legal to shoot game animals that have radio collars, neck bands, ear tags and/or other markers, but markers and radio collars must be returned to FWP. Please report the killing of a marked animal to the local FWP Office.

Off-Highway Vehicles (OHVs)

Residents – OHVs (ATV, UTV, Dirtbike) must be registered and display a current Off-Highway decal to be used for off-road recreation on public lands (trails, frozen lakes, reservoirs). To be used on roads (County, Forest Service, etc.), an OHV must have a license plate and street-legal modifications. Register your OHV with the County Treasurer. ***NEW* Nonresidents** – OHVs from another state must purchase a nonresident permit to operate

(anywhere) in Montana. Idaho and North Dakota residents are exempt. Permits are good for one calendar year, cost \$27 and can be purchased from local vendors (stateparks.mt.gov, OHV Program) or online at app.mt.gov/als. Contact Montana State Parks OHV Program at 406-444-7642 or eproctor@mt.gov with questions.

Outfitters and Guides

It is illegal to hire an outfitter or guide not licensed by the Department of Labor and Industry. For information, call 406-841-2300.

Party Hunting

Applying as a party does not allow the transfer of licenses. Each individual in the party must harvest their own game. See page 109 for party application specifics.

Predators and Nongame Hunting

Predators and nongame species are unprotected by federal and/or state law or regulation and can be hunted in Montana year-round without a license by both resident and nonresident hunters. A conservation license, or a state school trust lands recreational use license is required to hunt predators and nongame species on state school trust lands. Permission must be obtained to hunt predators and nongame species on private land.

- **Predators** are classified as coyote, weasel, (striped) skunk, and civet cat (spotted skunk).
- **Nongame species** are defined as any wild animal not otherwise legally classified by statute or regulation in Montana. Examples include badger, raccoon, red fox, hares, rabbits, ground squirrels, marmots, tree squirrels, porcupines, and prairie dog.
- **Furbearers** are protected game species that may only be taken by residents with a valid trapping license during prescribed open seasons. State classified furbearers include beaver, otter, muskrat, mink, marten, fisher, wolverine, bobcat, lynx, and swift fox.
- **Feral Swine** cause extensive damage to domestic and native habitats, wildlife, and livestock throughout much of the United States. To prevent the introduction of feral swine into Montana, the 2015 Legislature has prohibited the transportation, possession, and hunting of feral swine. If you see or know of any feral swine in Montana please contact the Montana Department of Livestock at 406-444-2976.

Restitution for Illegally Taken Wildlife

Under Montana law, a person convicted, or who was charged and forfeited bond or bail, of illegally killing, taking, or possessing game animals shall reimburse the state. The law sets the amount of restitution for a trophy animal under Montana law as:

Bighorn Sheep	\$30,000
Elk	\$8,000
Antlered Deer	\$8,000
Moose	\$6,000
Mountain Goat	\$6,000
Antelope	\$2,000
Grizzly Bear*	\$8,000

*no authorized hunting season

- The law specifically outlines minimum standards for a trophy under this regulation, but authorizes the F&W Commission to adopt more specific criteria.
- For the purpose of assessing restitution for illegally taken trophy wildlife under Montana law, the following are considered "trophy" animals:
 - **Antelope:** With at least one horn greater than 14 inches in length, as measured along the outside curve from base to tip.
 - **Elk:** Must meet all three criteria:
 - 1) At least six points on one antler, 2) A main beam length on each antler of at least 43 inches, and 3) An inside spread of at least 36 inches.

OR

Any elk with at least one six-point antler and having a gross/green Boone & Crockett score of 320 points or greater.
 - **Mule Deer:** Must meet all three criteria:
 - 1) At least four points on one antler (excluding brow tine), 2) A main beam length on each side of at least 21 inches, and 3) A greatest inside spread across the main beams of at least 20 inches.

OR

Any mule deer with at least one four-point antler and having a gross/green Boone & Crockett score of 160 points or greater.
 - **White-tailed Deer:** Must meet all three criteria:
 - 1) At least four points on one antler (excluding brow tine), 2) A main beam length on each side of at least 20 inches, and 3) A greatest inside spread across the main beams of at least 16 inches.

OR

Any white-tailed deer with at least one four-point antler and having a gross/green Boone & Crockett score of 140 points or greater.
- A "point" as defined in these regulations is at least four inches long for elk and at least one inch long for deer, measured from base to tip. Boone & Crockett (B&C) measuring procedures or standards are used for criteria measurement. The official measurements for the purpose of this regulation are those that are taken at the time of confiscation or seizure of the trophy. Any B&C measurements will be considered final when taken by an official B&C scorer, regardless of drying time. If the skullcap of antlers or horns is broken in such a manner to render an official B&C score invalid, three official B&C scorers will estimate a score. The three scores will be averaged and the average score used to determine trophy status in accordance with Montana law.

Simulated Wildlife

It is illegal to discharge a firearm or other hunting implement at a simulated wildlife decoy in violation of any state statute, ARM or F&W Commission rule regulating the hunting of the wildlife being simulated.

Transport of Wildlife

- An individual other than the license holder may transport properly tagged animals that comply with the "Evidence of Sex Requirements" and that were lawfully taken by the license holder. If

you have specific questions please contact FWP Enforcement at 406-444-2452.

- All shippers of fish, game or nongame birds, game animals, fur-bearing animals, the skins of fur-bearing animals or predatory animals, or parts thereof are required to label all packages offered for shipment by parcel post or common carrier (airlines or UPS, etc.). The label must be securely attached to the address of the package and shall plainly indicate the names and addresses of the consignor and consignee and the complete contents of the package. It is a violation of the Federal Lacey Act to transport an illegally taken game animal across state boundaries.
- It is illegal to ship, possess, or take out of state illegally killed game, game-birds, and/or furbearers. If you are transporting lawfully taken wildlife (including parts and/or products of live or dead animals) between Montana and Canada or between the United States and any foreign country, whether for commercial or noncommercial purposes, you must complete a U.S. Fish & Wildlife Service (USFWS) Declaration Form 3-177. Form 3-177 is available at all United States customs ports and on the USFWS website at www.fws.gov. For further information contact the USFWS Wildlife Inspector at 406-335-4350.
- Questions concerning carcass transport may be directed to FWP Enforcement at 406-444-2452 or to your home state's wildlife division.

Hunter Land Access

Hunters, it is your responsibility to know where you are, to know who owns the land, and to know what access restrictions apply.

Fishing Access Sites

Many of Montana's fishing access sites (FAS) offer hunting opportunities, however certain restrictions may apply such as no-hunting safety zones and/or restrictions on the type of hunting weapon or firearm that may be used. Refer to the Fishing Access Site website at <http://fwp.mt.gov/fishing/whereToFish/searchFas.html> for site specific information, opportunities and restrictions.

Montana State Parks

Some of Montana's state parks provide hunting opportunities; however certain restrictions may apply such as no-hunting safety zones and/or restrictions on the type of hunting weapon or firearm that may be used. Contact the specific park and/or refer to the Montana State Park website at <http://stateparks.mt.gov> for site specific information regarding hunting opportunities and restrictions.

Off-Road Travel and Game Retrieval

- While hunting on private property, a person may not drive off established roads or trails without landowner permission.
- Off-road travel on public land, including game retrieval, is prohibited unless designated as open. Consult appropriate land agency or land map for specifics.
- All federally approved travel plans on public lands in Montana are hereby adopted by the F&W Commission.

Private Land

- Montana law requires permission for all hunting on private land.
- Even if the land is not posted, hunters must have permission from the landowner, lessee, or their agent before hunting on private property.
- Access to public lands through private land requires permission of the private landowner, lessee, or their agent.
- See page 112 for information on FWP's Block Management Program.

Public Land

- Public lands closed to hunting include:
 - National Parks and other areas administered by the National Park Service.
 - National Wildlife Refuge lands except those areas designated open to public hunting.
- For hunting opportunities on federal lands such as U.S. Forest Service or U.S. Bureau of Land Management, inquire at the local federal office.

Railroad Access

Railroads and railroad right-of-ways are private property and may not be hunted without permission, nor should they be used as access to other lands (private or public) without explicit permission from the railroad.

State Game Preserves

State game preserves may or may not be open to hunting. See Restricted Area Descriptions.

State School Trust Lands

- A \$2 fee paid when you purchase your conservation license provides hunters, anglers and trappers access to legally accessible State School Trust Lands.
- Overnight (2 night) camping is allowed within 200 feet of a legal access point.
- Horses may not be kept on State School Trust Lands overnight.
- Motorized travel is only allowed on public roads or on roads designated as open.
- Game retrieval is by foot or horse only.
- No open fires are allowed except in designated campground fire pits.
- Firearms may not be discharged within one-quarter mile of an inhabited dwelling or outbuilding without permission of the inhabitant.
- Additional information is available from FWP or contact DNRC at 406-444-2074.

State Wildlife Management Areas (WMA)

FWP's Wildlife Management Areas are generally open to hunting during the big game hunting season. WMAs with big game winter range are closed to public entry, unless otherwise posted, from the day following the end of the general deer-elk season or December 1, whichever is later, to noon on May 15 each year, as posted.

Exception: There are several exceptions to these guidelines. For WMA specific information, please call the Regional office (see page 113 for contact numbers) or visit the FWP website at:

<http://fwp.mt.gov/fishAndWildlife/wma/>

Stream Access

Big game hunting between the ordinary high water marks of streams and rivers is illegal without landowner permission.

Tribal Land

Big Game hunting by Non-Tribal members on Indian Reservations is prohibited by the State of Montana unless it is provided for in a cooperative agreement between the Tribal Government and the State of Montana. Check with local Tribal Government before attempting to hunt on an Indian Reservation. See "Contacts Outside FWP" for contact information.

License and Permit Possession

- Licenses and permits must be carried on your person at all times while in the field hunting.
- A person may not take more than two elk during any license year, only one of which may be antlered MCA 87-2-501 (2) (b).
- Licenses and permits must be produced if requested by FWP Enforcement personnel.

Methods & Means of Hunting

- Firearms, including rifles, handguns, shotguns with 0, 00, or slugs, and muzzleloaders; archery equipment; and crossbows are legal for taking big game animals. All other methods of take are prohibited.
- There is no rifle or handgun caliber limitation or magazine/round capacity restrictions for the taking of big game animals.

Archery Equipment

- It is unlawful to use any chemical or explosive device attached to an arrow to aid in the taking of wildlife.
- The following criteria define Archery Equipment. It is illegal to possess, while hunting big game during any Archery Only Season and in archery equipment only areas, archery equipment that does not meet the following criteria:

Hunting Bow: A hunting bow for big game shall be a longbow, flatbow, recurve bow, compound bow, or any combination of these designs.

- The bow must be a device for launching an arrow, which derives its propulsive energy solely from the bending and recovery of two limbs (includes bows with split limbs).
- The bow must be hand drawn by a single and direct uninterrupted pulling action of the shooter. The bowstring must be moved from brace height to the full draw position by the muscle power of the shooter's body. The energy used to propel the arrow shall not be derived from any other source such as hydraulic, pneumatic, mechanical, or similar devices. These limitations shall not exclude the mechanical leverage advantage provided by eccentric wheels or cams, so long as the available energy stored in the bent limbs of the bow is the sole result of a single, continuous, and direct pulling effort by the shooter.
- The bow must be hand-held. One hand shall hold the bow and the other hand draw the bowstring. The bowstring must be moved and/or held at all points in the draw cycle entirely

by muscle power of the shooter until release. The bowstring must be released as a direct and conscious action of the shooter, either relaxing the tension of the fingers or triggering the release action of a hand-held release aid.

Exception: Physically disabled bowhunters certified by FWP with the Permit To Modify Archery Equipment (PTMAE) are exempted from the requirement of holding or shooting the bow with their hands.

- A bow is considered legal if it is at least 28 inches in total length.
- The nominal percent of let-off for hunting bows shall be a maximum of 80 percent. It is recognized that variations in draw length and/or draw weight can affect the percent of let-off on compound bows. For these reasons minor variations in let-off are acceptable.
- Arrow:** An arrow is a projectile at least 20 inches in overall length. The length of the arrow is measured from the rearward point of the nock to the tip of the broadhead.
- A broadhead is mounted on the fore end.
- The arrow shall weigh no less than 300 grains with the broadhead attached.
- Arrows must have broadheads with at least two cutting edges. Expandable broadheads are legal as long as when expanded they are at least 7/8 inches at the widest point, and weigh no less than 70 grains.
- Arrows equipped with lighted nocks are allowed.

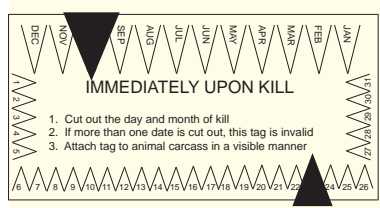
• The following are not considered a hunting bow or legal archery equipment during the Archery Only Season or in an ArchEquip Only area or hunting district:

- Crossbow.
- Any device with a gun-type stock or incorporating any device or mechanism that holds the bowstring at partial or full draw without the shooter's muscle power.
- Any bow for which a portion of the bow's riser (handle) or any track, trough, channel, or other device that attaches directly to the bow's riser contacts, supports, and/or guides the arrow from a point rearward of the bow's brace height. This is not intended to restrict the use of standard overdraw systems.
- Electronic or battery-powered devices attached to a hunting bow.
- A bow sight which uses artificial light, luminous chemicals such as tritium, or electronics.

Procedures to Follow After Harvesting an Animal

License Validation and Tagging

- A hunter must cut out the proper month and day of the kill from the appropriate license and attach it to the animal before the carcass is removed from the site of the kill, or before the hunter leaves the site of the kill.
- The license must be attached to the animal in a secure and clearly visible manner.
- To properly validate a license (sometimes referred to as a tag):
 - The triangles denoting the month and day the animal was killed must be completely removed. Tearing, slicing or punching the tag is not legal.



- The properly validated license must remain with the meat (including cold storage) until consumed. If quartered, the license should remain with the largest portion of the carcass.

Evidence Required of Game Animal's Sex and Species

- It is illegal to possess or transport the carcass of any big game animal unless evidence of the animal's sex and species remains naturally attached to its carcass or a portion of the carcass.
- Evidence of an animal's sex and species must remain naturally attached until the carcass:
 - Is at the final place of storage; or
 - Is cut and wrapped in serving size; or
 - Is at a commercial meat processing facility; or
 - Is at a licensed taxidermist.
- If the head or antlers are removed, evidence of sex in the form of testicles, penis, scrotum, udder or vulva must remain naturally attached. For example, boned out or quartered animals need evidence of sex naturally attached to a portion of the meat.

Prohibited Methods of Hunting

Aerial Spotting

The use of unmanned aerial vehicles (UAV) for the purpose of locating, spotting or hunting big game, upland birds or other species under the management authority of FWP during commission-established hunting seasons is prohibited.

Aircraft may not be used to locate big game animals for the purpose of:

- Hunting those animals during the same hunting day after a person has been airborne or;
- Providing information for another person for the purpose of hunting those animals within the same hunting day after being airborne;

Artificial Light

It is illegal for anyone to take or attempt to take any game animal or game bird with the aid of projected artificial light.

2017 Deer • Elk • Antelope

Baiting

- It is illegal for anyone to hunt or attempt to hunt by the aid of or with the use of any bait, salt lick, trap, snare or set gun.
- Baiting shall mean the placing, exposing, depositing, distributing, or scattering of food sources or salt so as to constitute a lure or attraction.

Dogs

Montana law states that a person may not use dogs to chase game animals. Dogs may be utilized to recover or locate wounded game animals.

Game Calls

It is illegal to use a recorded or electrically amplified game call to hunt big game.

Motion-Tracking Devices and/or Camera Devices

It is illegal for a person to possess or use in the field any electronic or camera device whose purpose is to scout the location of game animals or relay the information on a game animal's location or movement during any Commission-adopted hunting season.

Motorized Vehicles

It is illegal for anyone to:

- hunt or attempt to hunt any game animal or game bird: from any self propelled (motorized) or drawn vehicle. Even if the vehicle is not moving, hunters must be off or out of the vehicle. Holders of Permit To Hunt From A Vehicle are the exception to this.
- use a motorized vehicle or aircraft to concentrate, drive, rally, stir-up, corral, or harass game animals.
- operate, on public lands, a motorized wheeled vehicle off legal routes (including game retrieval). Contact the appropriate land management agencies for travel plan information.
- use a powerboat, sailboat, or any boat under sail or any floating device towed by a powerboat, sailboat, or any boat under sail for the purpose of killing, capturing, taking, pursuing, concentrating, driving, or stirring up any upland game bird, game animal, or fur-bearing animal (MCA 87-6-207).

Night Vision and Thermal Imaging Equipment

It is illegal to use night vision equipment or electronically enhanced light gathering optics, or thermal imaging equipment for locating or hunting game.

Public Roadways

It is illegal for anyone to hunt or attempt to hunt any game animal or game bird: on, from, or across any public highway or the shoulder, berm, barrow pit or right-of-way of any public highway (the entire width between the boundary lines of every publicly maintained way when any part thereof is open to the use of the public for purposes of vehicular travel, in the State of Montana, as per Montana law).

Two-way Communication

Two-way electronic communication (radios, cell phones, text messages, etc.) may not be used to:

- hunt game animals or upland game birds, migratory birds or furbearers as defined

in Montana law ("Hunt" means to "pursue, shoot, wound, kill, chase, lure, possess or capture"), or

- avoid game checking stations or FWP enforcement personnel, or to facilitate illegal activity.

The rule does not prohibit the possession or use of two-way communication for safety or other legitimate purposes.

Waste of Game

- Hunters, or persons in possession of a game animal or game animal parts, are prohibited from wasting or rendering unfit for human consumption, any part of a game animal that is defined as "suitable for food".
- For big game animals (excluding mountain lions) all of the four quarters above the hock, including loin and backstrap are considered suitable for food.

Weapons Restriction Areas

Weapons restrictions are in effect in some hunting districts. Such restrictions are stated in the license/permit description and/or with a specific date range.

The following equipment restrictions apply to Weapons Restriction Areas:

Archery

See legal archery equipment in the "Methods and Means of Hunting" section.

Crossbows

Legal in weapons restriction areas unless exception noted in specific hunting district regulations.

Muzzleloader

- must not be capable of being loaded from the breech of the barrel;
- may not be loaded with any pre-prepared paper or metallic cartridges;
- must be charged with black powder, pyrodex, or an equivalent;
- must be ignited by a percussion, flintlock, matchlock, or wheellock mechanism;
- must be a minimum of .45 caliber;
- may have no more than two barrels; and
- must only use plain lead projectiles.
- Sabots or other similar power and range-enhancing manufactured loads that enclose the projectile from the rifling or bore of the firearm are prohibited. "Skirts" or gas checks on the base of a projectile are acceptable.

Traditional Handguns

- are not capable of being shoulder mounted;
- have a barrel length of less than 10 ½ inches;
- chamber only a straight wall cartridge, not originally developed for rifles.

Shotgun

Must be shouldered, breech-loaded or muzzle-loaded firearm with a smooth bore and/or rifled barrel and/or rifled choke device designed to fire shot or slugs.

Restricted Area Descriptions

Restricted area descriptions include both Closed Areas and Weapons Restricted Areas. It is your responsibility to know that you are in a legal hunting area.

Aunt Molly WMA restricted to ArchEquip Only for all big game hunting Helmville-Ovando Archery District: Legal description and map available from FWP-R2 HQ 406-542-5500, in Missoula.

Beattie Gulch: Subject to closure of all hunting with 24 hours notice: US Forest Service lands located in the following sections north of Yellowstone National Park in Beattie Gulch, Sec. 7 & 8, T9S, R8E and Sections 12 & 13, T9S, R7E.

Bitterroot-Clark Fork Archery District Portion of HD 260: Refer to legal description of deer/elk hunting district 260.

BNSF right-of-way from Marias Pass to the Java Creek Bridge: is closed to hunting.

Bowdoin NWR closed hunting of big game: Portions of T31N R31E, T31N R32E, T30N R31E, T30N R32E as posted by refuge regulations. Contact refuge at 654-2863.

Brinkman Game Preserve closed to big game hunting except as noted below: The S1/2 Section 7, and E1/2, NE1/4 Section 7, and S1/2 Section 8, and NW 1/4 Section 8, S1/2 Section 9, S1/2 and E1/2, NE 1/4 Section 10. All of sections 11, 14, 15, 16, 17, 18, 19, 20, 21, 22, 23, 25, 26, 27, 28, 29, 35, 36; all in T29N, R7E, M.P.M. Liberty County.

Charles M. Russell (CMR) National Wildlife Refuge and U.S. Army Corps of Engineers: CMR National Wildlife Refuge and U.S. Army Corps of Engineers (ACOE) regulations may differ from these regulations, to include closed or weapons restricted areas. Hunters should contact the CMR at 406-538-8706 or the ACOE at 406-526-3411.

CMR National Wildlife Refuge, Slippery Ann elk viewing area closed to all hunting per refuge regulation 406-538-8706: Portions of Section 36, T22N, R24E and Sections 31 and 32, T22N, R25E.

Cree Crossing WMA: Hunting by archery, shotgun, traditional handgun or muzzleloader only. Portions of sections 11 and 12 T32N R32E as posted.

Deckard Flats to Trail Creek: Elk Hunting Closure: Subject to closure of elk hunting with 24 hours notice. Those portions of Park County lying within the following-described boundary: Beginning at the confluence of the Yellowstone River and Little Trail Creek northwest of Gardiner, then northeasterly along Little Trail Creek up to its headwaters, then easterly to the USFS Absaroka-Beartooth Wilderness Boundary, then easterly along said boundary to the North Fork of Bear Creek, then southeasterly along said creek to its confluence with Bear Creek, then northerly along said creek to the confluence of Pine Creek, then easterly along said Creek to the intersection with the USFS Absaroka-Beartooth Wilderness Boundary, then southerly along said boundary to the boundary with Yellowstone National Park, then westerly along said boundary to the confluence of the Yellowstone River and Reese Creek west of the town of Gardiner, then westerly along the Yellowstone River to its confluence with Little Trail Creek, the point of beginning.

East Ovando Archery Area restricted to ArchEquip Only for all big game hunting: Those portions of Powell County lying within the following described boundary: Beginning at the junction of State Route 200 with the North Fork of the Blackfoot River, then southwest along said river to the Ovando-Helmville Road, then northwesterly along said road to Ovando and State Route 200, then easterly along said route to the North Fork of the Blackfoot River, the point of beginning.

Ennis Airport Weapons Restriction Area Big Game Closed Areas: Ennis Airport WRA Boundary Description: Beginning at intersection of Airport Rd and Hwy 287, east on Airport Rd, then continuing east along south boundary of section 32 to the USFS boundary, then north to north boundary of section 29, then west on north boundaries of sections 29 and 30, then south on west boundary of section 30, then west on north boundary of section 36 to Hwy 287, then south along Hwy 287 to point of beginning.

Flathead Weapons Restriction Area and Blasdel WPAs: Restricted to ArchEquip, shotgun, traditional handgun, muzzleloader or crossbow only: That portion of Flathead County lying within the following-described boundary: Beginning at the junction of State Route 35 and State Route 206, then northerly along State Route 206 to US Highway 2, then westerly along said highway onto State Route 40 to US Highway 93, then south on said Highway to Rocky Cliff Drive, then easterly to Demersville Road, then northerly along said road to Foys Bend Lane, then easterly along said road onto Lower Valley Road to the Bonneville Power Administration powerline at Foys Bend, then northerly along said powerline across the Flathead River to the easterly shore, then up the most easterly shore of said river to State Route 35 (Old Highway 2 bridge), then easterly along said route to its junction with State Route 206, the point of the beginning.

Freezout Lake WMA, Teton County: closed to hunting as posted.

Gallatin Special Management Area closed to all deer and elk hunting except elk hunting by special permit only: The Gallatin Special Management Area is a combination of the old Bacon Rind/Lodgepole and Buffalo Horn/Lodgepole Units. Those portions of Madison and Gallatin Counties lying within the following boundary description: Beginning at the intersection of US Highway 191 and the north boundary of Yellowstone National Park, then in a northerly direction along said boundary to USFS Trail 57 at Dailey Pass, then in a northwesterly direction along said trail to the headwaters of the South Fork of Buffalo Horn, then down said creek to a posted line that goes along the south side of Cow Flats to its intersection with Buffalo Horn Creek, then down said creek to the Gallatin River, then up said river to Snow Flake Springs and the toe of Snowflake Ridge, then southerly along said ridge and the Sage Creek-Monument Creek Divide, then along Sage Creek-Snowslide Creek Divide and the Sage Creek-Bacon Rind Divide to the Gallatin Madison Rivers Divide at Redstreak Peak, then southeasterly along said divide to the Yellowstone National Park boundary, then northerly along said boundary to the point of beginning.

Gardiner: Closed to all hunting: Beginning at the Junction of U.S. Hwy 89 and Little Trail Creek, then up Little Trail Creek to the posted line (approx. 1/2 mile above U.S. Hwy 89), then southeasterly along said line to the Travertine-Trail Creek Road, then easterly along said road to its intersection with the Gardiner-Jardine Road, then northeasterly along said road to Eagle Creek, then southerly down said creek to the YNP boundary, then westerly along said boundary to the intersection with Stevens Creek, then northeasterly in a straight line to the intersection with U.S. Hwy 89, then northwesterly along said highway to the junction of Little Trail Creek, the point of beginning.

Gates of the Mountains Game Preserve: Beginning in Section 2, T12N, R3W at the southeast corner of Upper Holter Lake, then proceeding westerly along the northern shoreline of Upper Holter Lake in the Gates of the Mountains area located in Lewis and Clark County, then northerly along Stoney Point Beacon Road, then northerly along the powerline to said beacon, then along Bulldozer Road to the point of the ridge in Section 23, T13 N, R3W, then northerly to the Missouri River, then easterly across said river and lake to the USFS boundary to the wilderness boundary, then south along wilderness boundary to the southeast corner of Section 1, T12N, R3W, then west back to Upper Holter Lake, the point of beginning. Intending hereby to include in said game preserve all the territory adjacent of the Gates of the Mountains area, shall be called and known as the Gates of the Mountains Game Preserve.

Grant Kohrs Ranch near Deer Lodge: Closed to all hunting.

Helena Valley Regulating Reservoir: The Bureau of Reclamation Regulating Reservoir located in Sections 4, 5, 8, 9, 16 and 17, T10N, R2W in Lewis and Clark County of the Helena Valley as posted. This area will be open to hunting until the opening of the waterfowl season, then it will be closed to all hunting.

Helena Valley Weapons Restriction Area: That portion of HD 388 west of the following boundary: From the intersection of US Highway 12-287 and Lake Helena Drive, then north on said drive to the south shore of the Causeway Arm, then north and east on said shore to Hauser Lake.

Jeffers Weapons Restriction Area: Beginning at the intersection of Highway 287 and the south access to Jeffers Loop Road at milepost 47.1, then north along the access road until the junction with Jeffers Loop Road, then easterly along Jeffers Loop Road until its intersection with Jeffers Loop Road South, then northerly along Jeffers Loop Road until its intersection with Jeffers Road, then west along Jeffers Road to its intersection with the entrance to Valley Garden Fishing Access Site, then westerly along the south boundary of the Valley Garden Fishing Access Site to its junction with the west bank of the Madison River, then southwesterly along the west bank of the Madison River to its intersection with Highway 287, then southeast along Highway 287 until the point of the beginning.

Kuhns WMA: Legal description and map available from FWP Region 1, Kalispell office 406-752-5501.

Lake Helena WMA: Closed to all big game hunting except as designated under hunting regulations. Portions of the north half of Section 22 Township 11 North, Range 3 West.

Lee Metcalf Refuge: Legal description, map and regulations available from the Lee Metcalf Refuge, 406-777-5552.

Libby Big Game Archery Only Hunting Area Big Game Closed Areas: That Portion of Lincoln County lying within the following-described boundary: Beginning at the junction of U.S. Highway 2 and Port Blvd. (the old Stimpson mill site entrance) on the south edge of Libby, then heading east on Port Blvd. to the Champion Haul Road, across Libby Creek on said road to National Forest Road #4813, then southerly on Road #4813 to National Forest Road #533, the Swede Mountain Road, then southerly along said road

to the Farm-To-Market Road, then northerly along the Farm-to-Market Road to U.S. Highway 2, then northerly along U.S. Highway 2 to Port Blvd., the point of beginning.

Lincoln Closed Area: Closed to all big game hunting. Section 24, T14N, R9W, shall be closed to big game hunting. This comprises the area around the town of Lincoln.

Medicine Lake National Wildlife Refuge: Portions open to big game hunting per refuge regulations.

Milk River WMA Weapons Restriction Area: Portions of sections 17,18,20 T32N R33E as posted. Hunting by archery, shotgun, traditional handgun or muzzleloader only.

Missouri River between the mouth of Sand Coulee Crk downstream to Great Falls city limits (this includes Park and Taylor Islands and all other unnamed islands) restricted to ArchEquip only: Portion of HD 413 along the Missouri River between the mouth of Sand Coulee Creek downstream to Great Falls city limits (includes Park, Taylor and all other unnamed islands).

Muskrat Valley Weapons Restriction Area: That portion of Jefferson County lying within the following-described boundary: Beginning at Boulder, then east along Muskrat Lane to the intersection of Upper Valley Road, then north along said road to the intersection of Sloan Lane, then west along said lane to the Interstate 15 frontage road, then west to Interstate 15, then south along said interstate to Boulder, the point of beginning.

Poindexter Slough FAS south of Dillon, restricted to ArchEquip, shotgun, traditional handgun, muzzleloader or crossbow only: Sections 26, 27, 34, and 35, T7S, R9W.

Portion of the State Prison Ranch property west of Deer Lodge: shall be closed as posted.

Prison Ranch Archery Only Area Legal description and map available from FWP-R2 406-542-5500, in Missoula: The following MCE Ranch lands are open to hunting of big game only with Lawful Archery Equipment as outlined in the hunting regulations provided by Montana FWP: Beginning at the junction of the Old Stage Road (county road) and Elk Ridge Road (Forest Service Road 5149) in Section 22, T8N, R10W and proceeding west along the Elk Ridge Road to the power line road (prison fence line) in the southeast 1/4 of Section 22, T8N, R10W, then south along the power line road (prison fence line) to the southwest corner of the prison fence in Section 28, T7N, R10 W, then east along the south boundary Section 28, T7N, R10W (prison fence line) to the southwest corner of Section 27, T7N, R10W, then south to the southwest corner of Section 34, T7N, R10W, then east to the southeast corner of Section 34, T7N R10W, then south to the southwest corner of Section 2, T6N, R10W, then east along the prison fence line to the Dempsey Lake Road (county road), then northeasterly along Dempsey Lake Road (prison fence line) to the southeast corner of Section 36 T7N R10W, then north along the prison fence line on east edge of Section 36 and 25, T7N, R10W to corner of the prison fence line in Section 25, T7N, R10W, then east along prison fence line in N2 Section 30, T7N, R9W to the corner of the prison fence line at Lake Hill Road (county road); then north approx. 1/2 mile along the east side of Sections 30 and 19, T7N, R9W to the corner of prison fence line on the eastern edge of Section 19, T7N, R9W, then follow the prison fence west and northerly in Sections 19 and 18 T7N R9W to the northeast corner of Section 18, T7N, R9W, then follow the prison fence east approx. 1/2 mile along the southern boundary of Section 8, T7N, R9W, then follow the prison fence north approx. 1/2 mile to the junction of the airport

fence, then proceeding northwesterly, follow the fence bordering the airport, golf course and National Guard Armory through sections 8, 5 and 6, T7N, R9W to the Old Stage Road (county road), then follow the Old Stage Road northwest through Sections 36, 26, and 22, T8N, R10W to the junction of the Elk Ridge Road (USFS Road 5149), the point of beginning.

Rookery WMA Weapons Restriction Areas: Hunting by archery, shotgun, traditional handgun or muzzleloader only.

Seeley Lake Game Preserve is closed to all hunting: That portion of Missoula County lying within the following-described boundary: Beginning at a point where US Forest Service land and private land meet next to Boy Scout Road in Section 20, T17N, R15W, then east on the boundary between US Forest Service and private land, then north on same boundary to the section line between Sections 17 and 20, then east on said section line and east on north line of Section 21, T17N, R15W to State Route 83, then south on State Route 83 to Riverview Drive in Section 3, T16N, R15W, then west on Riverview Drive to Snowmass Drive in Section 9, T16N, R15W, then north on Snowmass Drive to section line between Sections 4 and 5, T16N, R15W, then north on said section line to Clearwater River, then north along west shore of Clearwater River to Boy Scout Road in Section 33, T17N, R15W, then west and north on said road to where USFS land and private land meet next to Boy Scout Road in Section 20, T17N, R15W, the point of beginning.

Smith River WMA: area map and rules available at FWP-R4 HQ 406-454-5840.

Smith Valley Weapons Restriction Area between Smith Lake Road and US Hwy 2 restricted to ArchEquip, shotgun, traditional handgun, muzzleloader or crossbow only: Those portions of Flathead County lying within the following described boundary: From intersection of US Highway 2 West and Kila Road, west on Kila Road to intersection with Smith Lake Road to intersection with Whalebone Drive, then west on Whalebone Drive to the intersection with US Highway 2 West and finally west on US Highway 2 back to the point of beginning at the intersection of US Highway 2 West and Kila Road.

Sourdough Exclusion Zone from within HD 309: Beginning at the intersection of Nash and Sourdough Canyon Road, then south on Sourdough Canyon Road to the USFS boundary, then east, north and east along said boundary in Section 8, then along said boundary in Section 8 to the intersection with State Lands in Section 9, then north along the section line of Sections 4 and 5, then west along section line of Sections 5 and 32 to the intersection with Sourdough Road, then south on Sourdough Road, then west on Nash Road, the point of beginning.

Sun River Game Preserve: Beginning at a point on the crest of the Continental Divide of the Rocky Mountains, due south of the head or source of the South Fork of the Sun River, in what will be, when surveyed, Section 8, T18N of R10W, Montana meridian, then due north from the crest of the Continental Divide to the head of the south fork of the Sun River, then northerly along the east bank of the South Fork of the Sun River (the eastern boundary of the Sun River Game Preserve) to its confluence with the North Fork of the Sun River, then northerly along the east bank of the North Fork of the Sun River (the eastern boundary of the Sun River Game Preserve) to its head or source, then due north to the crest of the Continental Divide of the Rocky Mountains, then along said crest southwesterly and southerly (the western boundary of the Sun River Game Preserve) to the place of beginning. Intending hereby to include in said game preserve all that

territory lying between the South Fork of the Sun River and the North Fork of the Sun River on the east and the Continental Divide of the Rocky Mountains on the west.

Teton-Spring Creek Cooperative Hunting Area (TSCA) Big Game Closed Areas: Teton County, variety of weapons choices offered, depending upon proximity to residences. Area Map/Rules available FWP-R4 406-454-5840 Great Falls. All in T24N, R5W legally described as: Sections 2, 3, 4, 9, 10, 11, 14, 15, and W1/2 of Section 13.

Townsend Weapons Restriction Area: Beginning at the intersection of US Highway 12 and Route 284 then northerly along said route to its intersection with Riley Road, then west along said road to the Canyon Ferry Wildlife Management Area boundary fence as signed, then northerly and westerly along said boundary fence to the end of said boundary fence in Section 28, T8N, R2E, near Canyon Ferry Reservoir, then westerly across said reservoir to Hahn Road, then westerly along said road to US Highway 287, then south along said highway to its intersection with the Kimber Gulch Road, then westerly along said road to its intersection with the railroad tracks, then southerly along said railroad tracks to their intersection with Springville Lane, then westerly and southerly along said lane to its intersection with the Indian Creek Road, then southerly along the west boundary of Sections 25 and 36 in T7N, R1E to the SW corner of Section 36, then easterly along the southern boundary of Section 36 and easterly along the southern boundary of Section 31 in T7N, R2E to its intersection with US Highway 287, then southeasterly along said highway to its intersection with Lower Deep Creek Road, then easterly along said road to its intersection with Jack Farm Road, then northwesterly along said road to its intersection with Cemetery Road, then east and north along said road to its intersection with US Highway 12, then east along said highway to its intersection with Route 284, the point of beginning.


Wall Creek WMA and adjacent land as posted: Beginning at the junction of Ruby Creek and the Madison River, then southerly along east bank of said river to its intersection with Wall Creek, then westerly along Wall Creek to a posted boundary in the southwest 1/4 of Section 23, T10S, R1W, then northerly for approximately 4.5 miles along posted boundary on USFS lands (through Sections 23,14,11, 2, T10S, R1W and Sections 34 and 35 T9S, R1W) to Hyde Creek, then along Hyde Creek to the Wall Creek Wildlife Management Area boundary, then northerly and westerly along the Wildlife Management Area boundary to Ruby Creek, then easterly along Ruby Creek to the Madison River, the point of beginning.

Warm Springs WMA: Portion of hunting district within the Warm Springs WMA restricted to ArchEquip, shotgun, traditional handgun, muzzleloader or crossbow only.

Yellowstone River Islands: Yellowstone River islands between the East Park Street Bridge at Livingston and one mile downstream of US Highway 89 Bridge restricted to ArchEquip Only.

Antelope, Deer and Elk Identification

Antelope



ANTELOPE DEFINITIONS

Buck (Horned): Any antelope with a horn or horns at least 4 inches long as measured from the top of the skull.

Doe/fawn: Any antelope with horns less than 4 inches long as measured from the top of the skull.

DEER DEFINITIONS

Definitions apply to both mule and whitetail species:

Antlered Buck: A deer with an antler or antlers at least 4 inches long as measured from the top of the skull.

Antlerless: A deer without antlers, or with antlers less than 4 inches long as measured from the top of the skull.



CAUTION: Antlers on mule and white-tailed yearling bucks may look similar

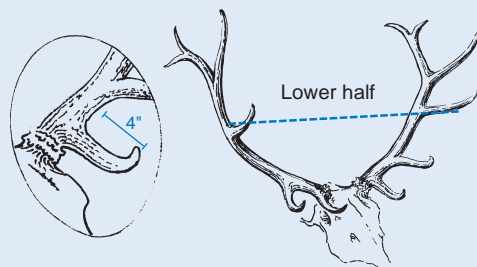
ELK DEFINITIONS

Montana has some elk hunting districts with special regulations governing the type of bull elk that is legal to harvest. These diagrams and definitions are intended to assist the hunter in interpreting these regulations.

Antlered Bull: Any elk having an antler or antlers at least 4 inches long as measured from the top of the skull

Antlerless: A female or juvenile male with antlers less than 4 inches long as measured from the top of the skull.

Antler Point Measurement: Legal antler point must be 4 inches or longer.



Brow-tined:

Any elk having an antler or antlers with a visible point on the lower half of either main beam that is greater than or equal to four inches long.

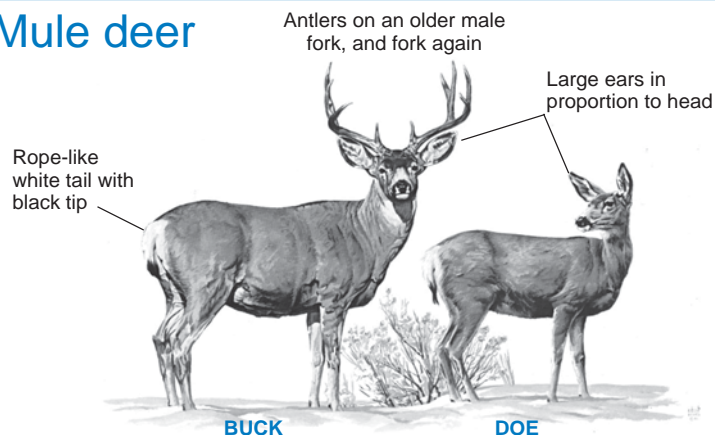
Spike Bull:

Any elk having antlers which do not branch or, if branched, branch is less than 4 inches long measured from the main antler beam.




Either-sex: A male or female animal of any age.

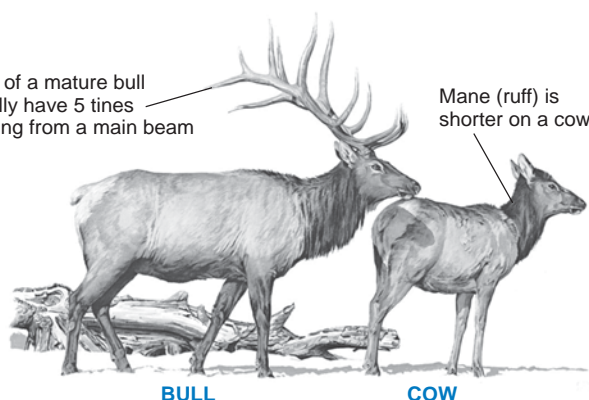
Mule deer



White-tailed deer



Elk



Recognizing A Gray Wolf

Coyote



- 1.5 feet tall
- 4 feet long
- 30-40 pounds
- Narrow snout
- Pointed ears
- Color light gray to brown
- Track 2.5 inches wide, 2 to 2.5 inches long
- Claws evident

Wolf



- 2.5 feet tall
- 5-6 feet long
- 70-120 pounds
- Broad snout
- Round ears
- Color light gray to black
- Long, low howl
- Track 4.5 inches wide, 5 to 5.5 inches long
- Claws evident

What Should I Know About Wolves in Montana?

Gray Wolf Listing Status

For the latest information about wolves and their management, go to FWP's website at: <http://fwp.mt.gov/fishAndWildlife/management/wolf>.

Wolves and Big Game

- Wolves eat deer, elk, and other big game. In Montana, elk numbers in some areas have declined and so has hunter opportunity, due in part to wolf activity. Yet in other areas where wolves and elk interact, elk numbers are stable or increasing.
- When wolves are in an area, deer and elk use their habitats differently, often seeking greater cover. Hunters may need to adjust their strategies.
- FWP is increasing monitoring and research efforts to learn more about how wolves and big game interact in different places, and what that means for hunters.

Montana Wolf Basics

- Pack territories can cover 200 square miles or more
- Packs range from two to 14 animals, averaging about 6
- Wolves often travel separately or in smaller groups
- Wolves travel widely throughout their territory in the fall
- Wolves travel on roads and trails regularly

Hunters Can Help FWP Monitor Wolves

Information provided by hunters will help in the management of wolves. Your information helps FWP know more about wolf numbers and distribution in Montana.

Here's How To Report Wolves and Wolf Sign:

- Call the nearest FWP office
- Mail a pre-printed wolf observation postcard, available from FWP offices and license providers
- Report online: <http://fwp.mt.gov/fishAndWildlife/management/wolf>

To Report a Dead Wolf or Possible Illegal Activity, Contact:

- Montana Fish, Wildlife & Parks:
1-800-TIP-MONT (1-800-847-6668)

Montana is Bear Country

Be Bear Aware!


Black bear hunters must be able to tell the difference between a grizzly and a black bear because grizzly bears cannot be legally hunted in Montana.

Three simple rules will help you make the right decision:


1. Learn how to identify bears.
2. Be absolutely sure of your target.
3. If in doubt, don't shoot.

Look for a combination of characteristics.

Their color and body size can be misleading!



BLACK BEAR



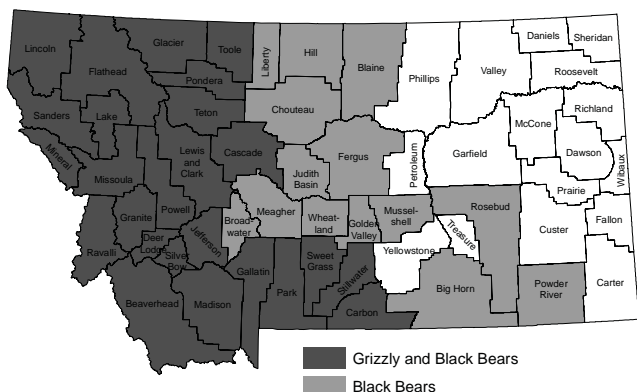
GRIZZLY BEAR

Mandatory bear identification testing is required to purchase a black bear license. Check FWP's website:
<http://fwp.mt.gov>

Carry Bear Spray and Know How To Use It!

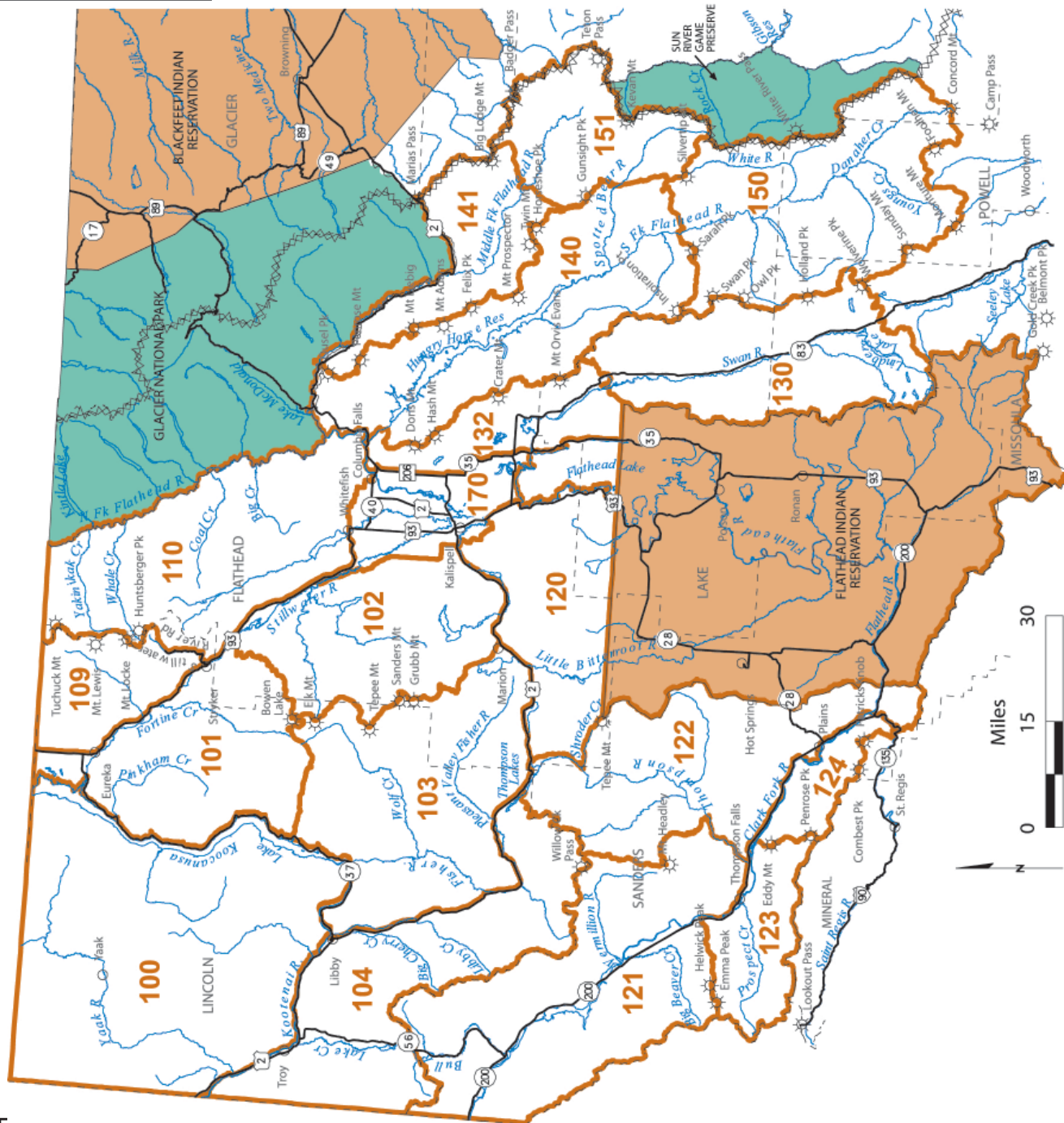
- Hunting puts you at risk of encountering a bear. Calling game and using scents may attract bears.
- If you hunt alone, let someone know about your plans. If you feel uneasy hunting alone, hunt with a partner.
- Pay attention to fresh bear sign. Communicate with others and let them know when bears have been seen and/or fresh sign observed.
- Some bears may move in the direction of a gunshot because they learned to associate the sound with a gut pile or carcass.
- The golden rule is "get the game animal out of the area as quickly as possible". The longer a carcass remains lying on the ground, hung up in camp, or stored in the back of a truck, the more likely it will be discovered by a bear.
- Carcasses left for a period of time require special care. Carry a colored, lightweight tarp or space blanket. Put the guts on the tarp and drag them a few hundred feet away from the carcass.
- Locate an observation point 200 yards (if possible) away from the carcass with a clear line of sight.
 - When returning, approach the observation point carefully. Yell or whistle repeatedly. With binoculars study the scene from the observation point and scan the area for the carcass and any movement. If a bear is at the site and refuses to leave or the meat has been covered up with debris by a bear, report the incident to FWP.
 - Do not attempt to frighten away or haze a bear, especially a grizzly.
- Bears are opportunists and change their behavior to take advantage of new food sources. Always assume that grizzlies are in the area and make sure your camps, cabins, and homes are bear proof, and that bear attractants are unavailable or contained.
- Mentally rehearse a worst-case scenario with encountering a bear. "If the mind has never been there before, the body does not know how to respond". The following is a list of recommended responses to minimize the likelihood of attack or chances of human injury:
 - Make certain you have bear spray at the ready and know how to use it. In sudden grizzly encounters, bear spray has proven effective. Bears sprayed in the face at close range often stop attacking.
 - Always maintain a safe distance from bears.
 - Stay calm.
 - Immediately pick up small children and stay in a group.
 - Behave in a non-threatening manner.
 - Speak softly.
 - Throw an object (like a hat or gloves) on the ground as you move away to distract the animal's attention.
 - Slowly back away, if possible. Keep a distance of at least 100 yards.
 - Do not run from a bear. Running may trigger a natural predator-prey attack response, and a bear can easily outrun the world's fastest human.
 - Don't climb a tree unless you are sure you can get at least 10' from the ground before the bear reaches you. Many experts recommend against climbing trees in most situations.
- Report encounters with Grizzly Bears to FWP at 1-800-TIP-MONT, U.S. Forest Service, or one of the nearest FWP bear management specialists listed below:
 - Kevin Frey, Bozeman, MT 406-994-3553
 - Mike Madel, Choteau, MT 406-466-5100
 - Tim Manley, Kalispell, MT 406-892-0802
 - Kim Annis, Libby, MT 406-293-4161 x207
 - James Jonkel, Missoula, MT 406-542-5508
 - In an actual emergency, phone 9-1-1. Seeing a grizzly is not necessarily a reportable encounter or an emergency. Report encounters where the bear displayed aggressive or defensive behavior toward people, livestock or pets.

General Distribution of Bears in Montana



For more information visit:

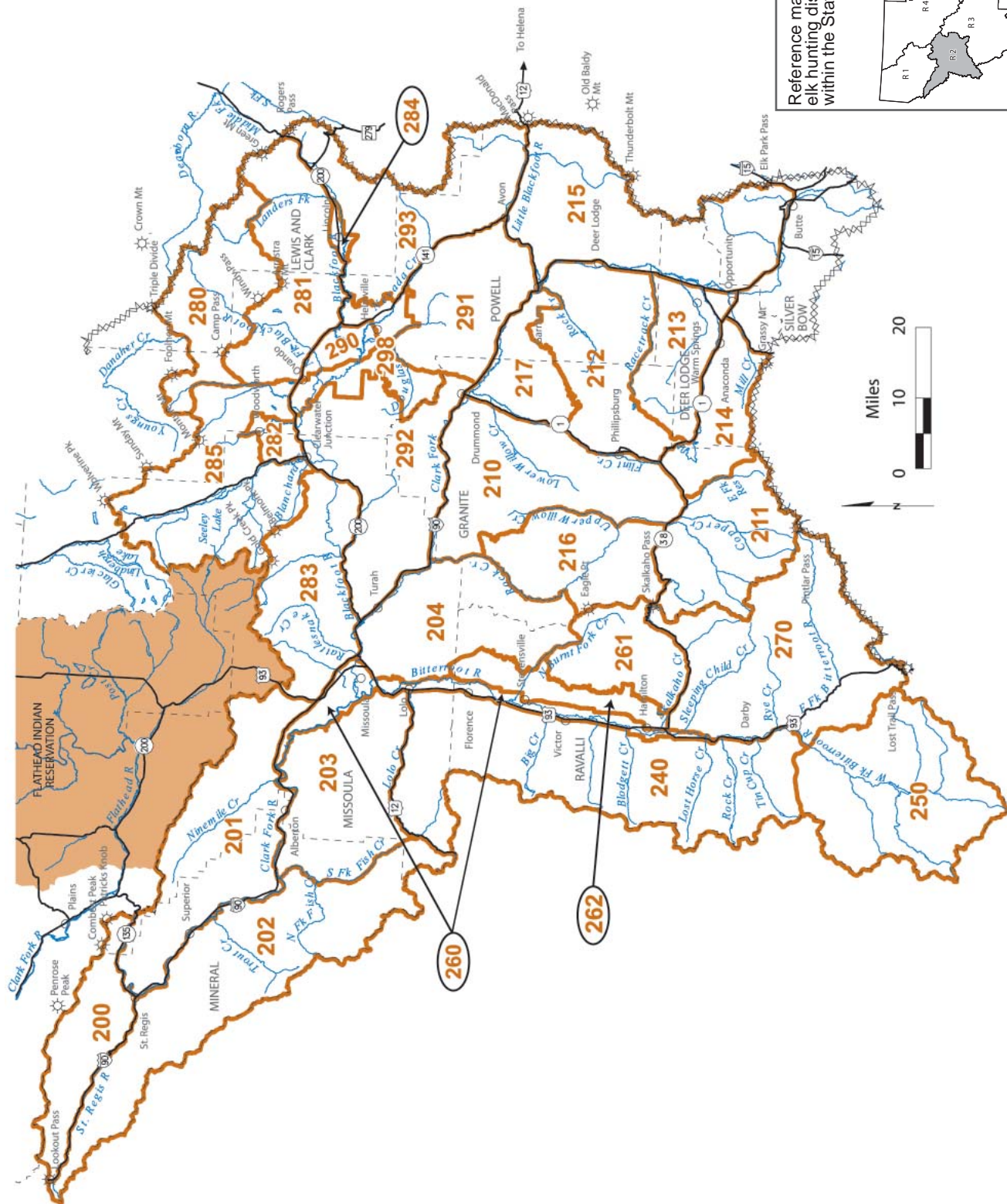
<http://fwp.mt.gov/fishAndWildlife/livingWithWildlife/beBearAware/>



999 Circled numbers indicate districts with boundaries that may be difficult to locate on this reference map.

Map only intended as a guide - please refer to the legal descriptions in this document for actual boundaries

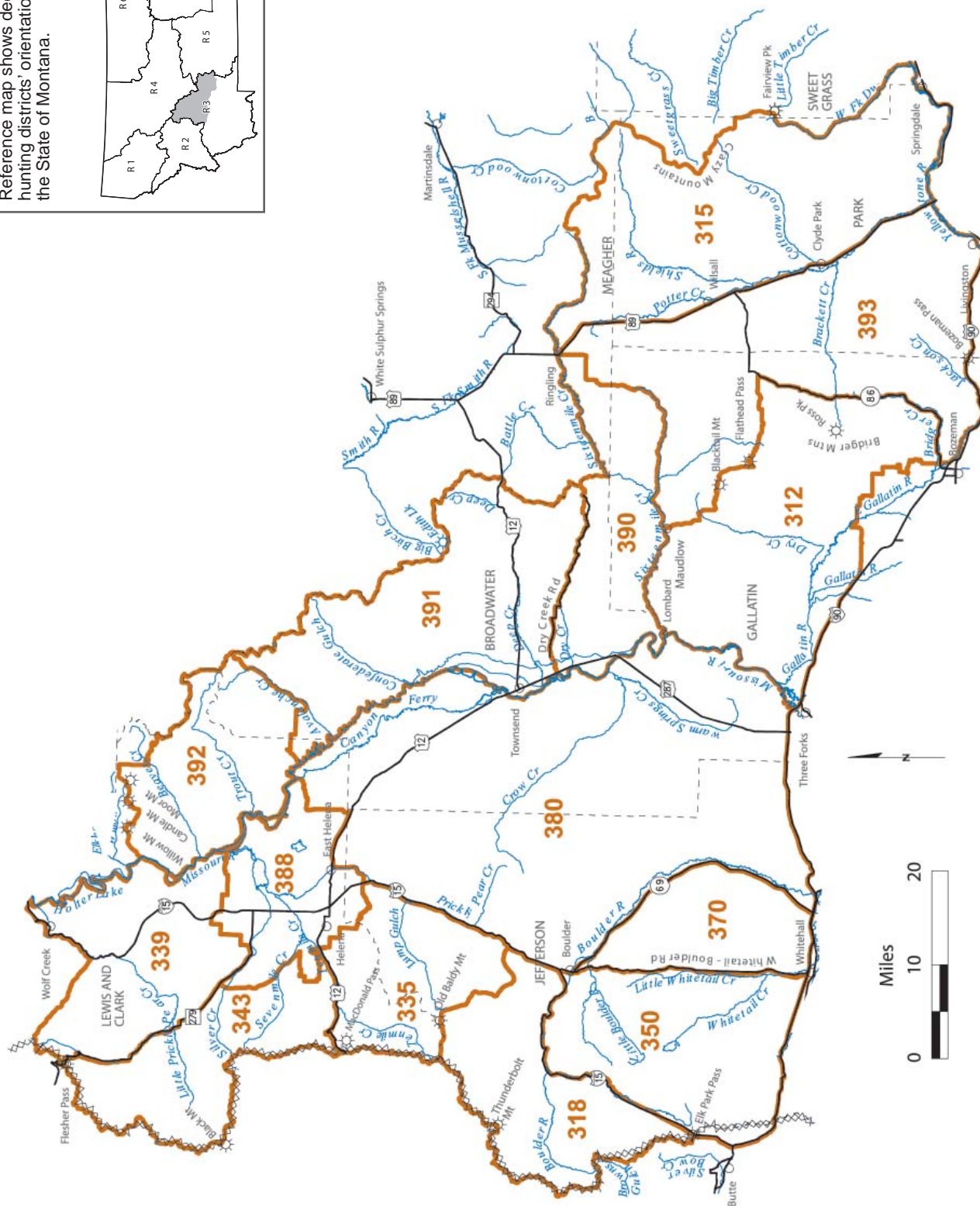
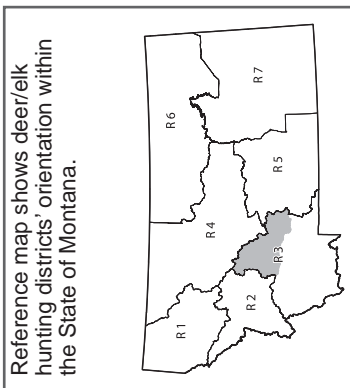
CLOSED TO HUNTING FOR BIG GAME



999 Circled numbers indicate districts with boundaries that may be difficult to locate on this reference map.

Map only intended as a guide - please refer to the legal descriptions in this document for actual boundaries

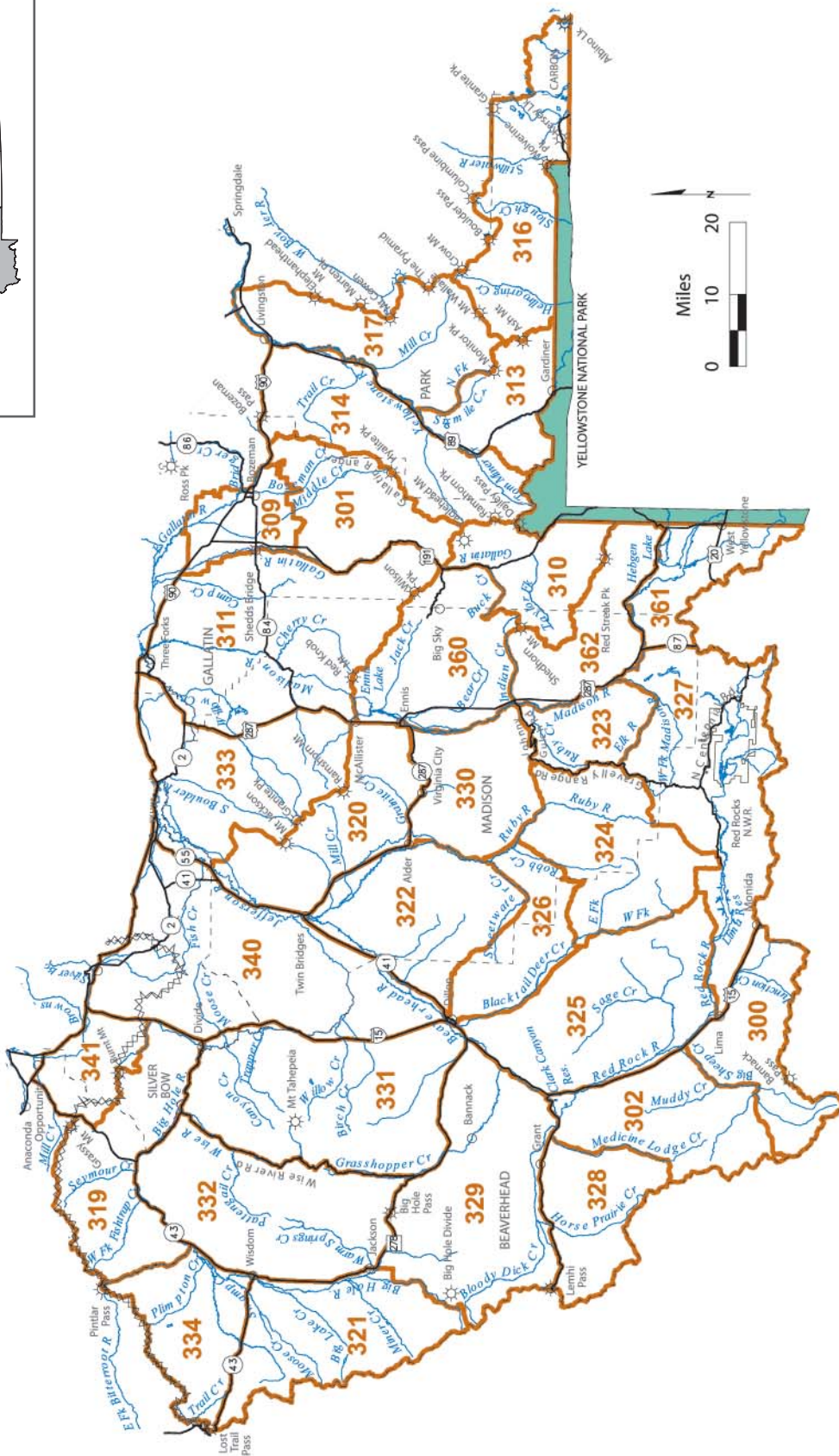
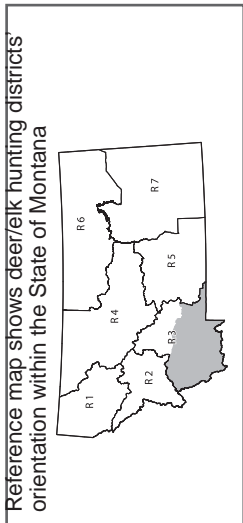
CLOSED TO HUNTING FOR BIG GAME



999 Circled numbers indicate districts with boundaries that may be difficult to locate on this reference map.

Map only intended as a guide - please refer to the legal descriptions in this document for actual boundaries

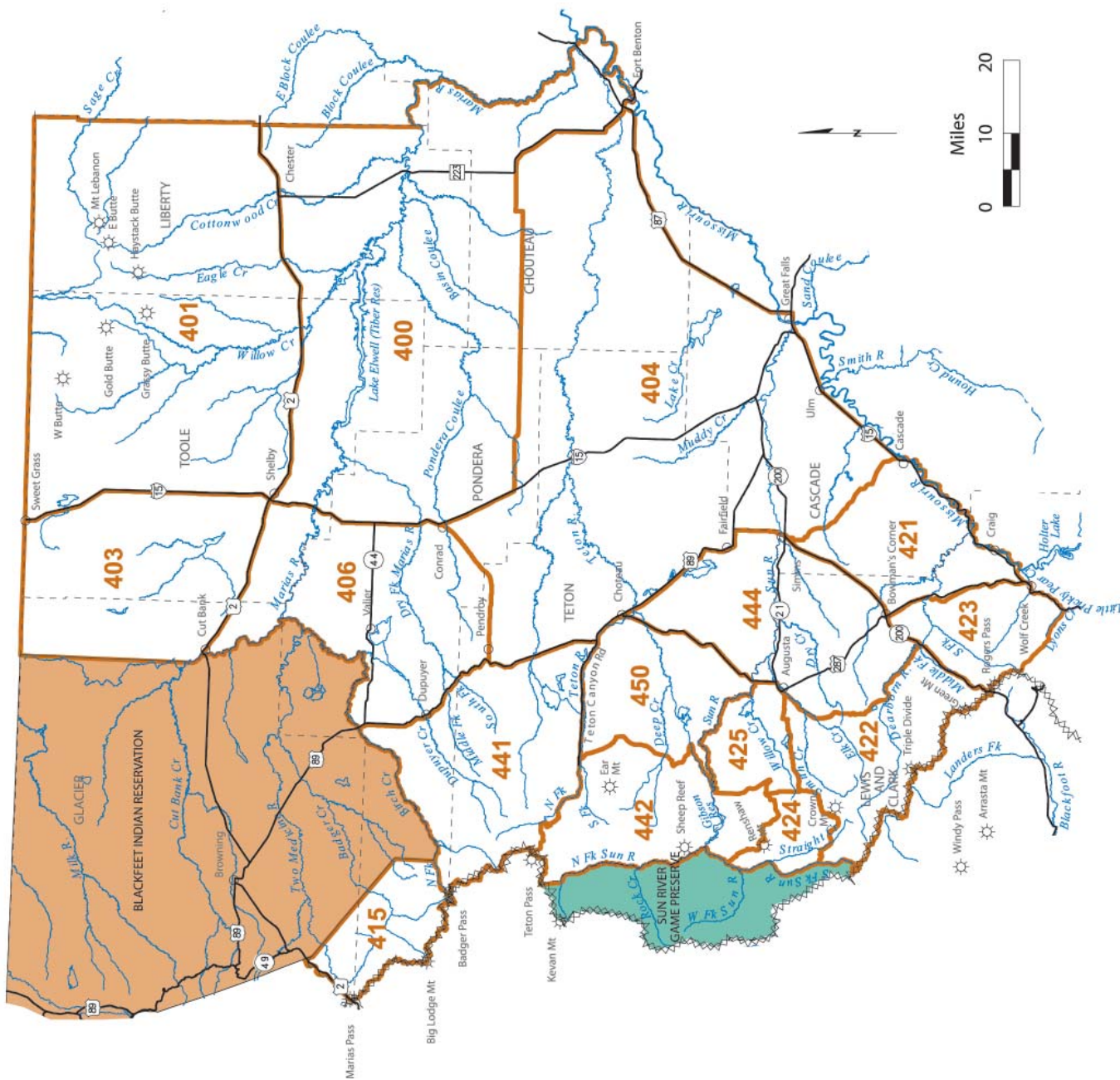
CLOSED TO HUNTING FOR BIG GAME



999 Circled numbers indicate districts with boundaries that may be difficult to locate on this reference map.

Map only intended as a guide - please refer to the legal descriptions in this document for actual boundaries

CLOSED TO HUNTING FOR BIG GAME



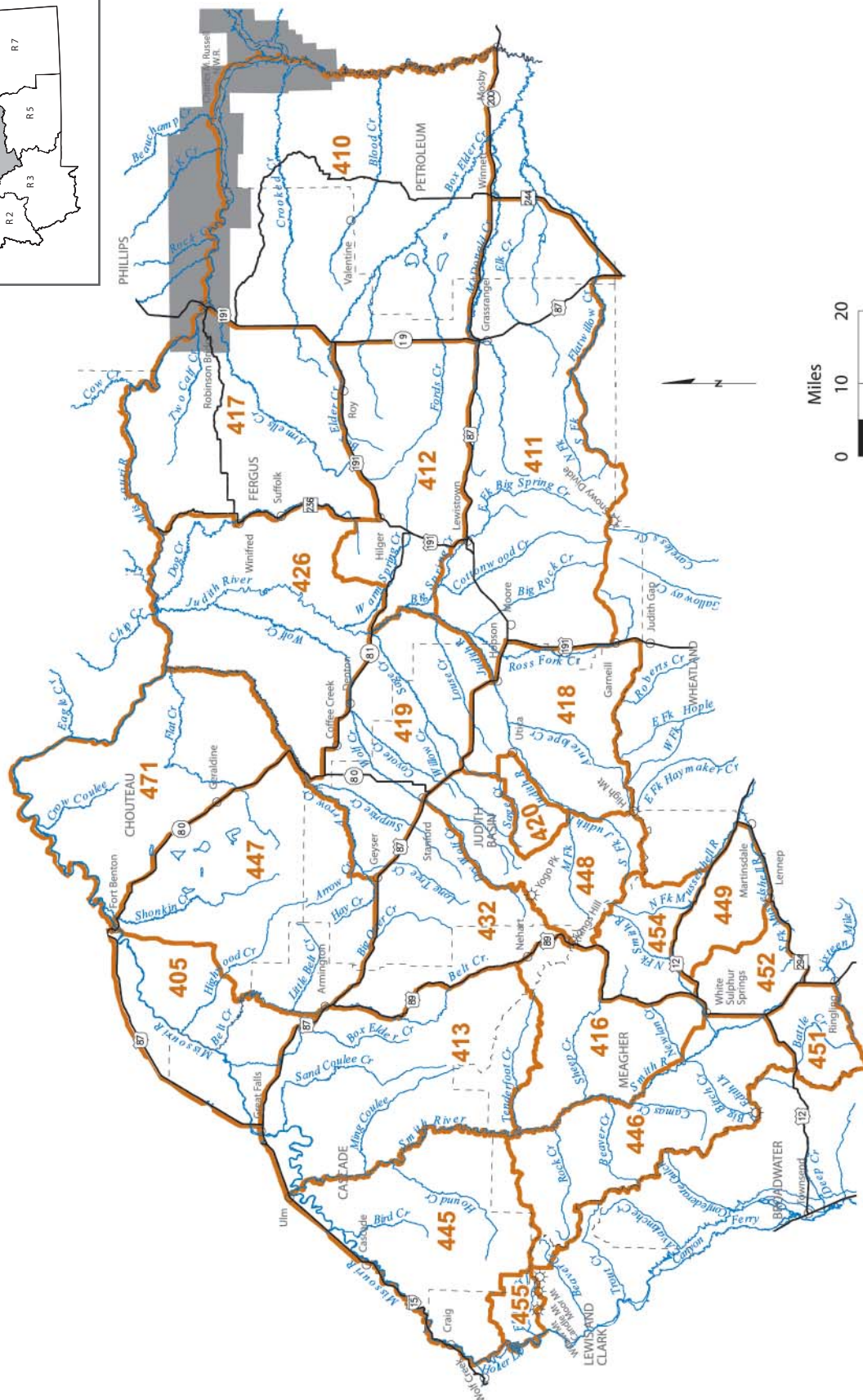
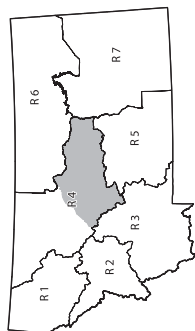
999 Circled numbers indicate districts with boundaries that may be difficult to locate on this reference map.

Map only intended as a guide - please refer to the legal descriptions in this document for actual boundaries

CLOSED TO HUNTING FOR BIG GAME

Deer & Elk District Maps

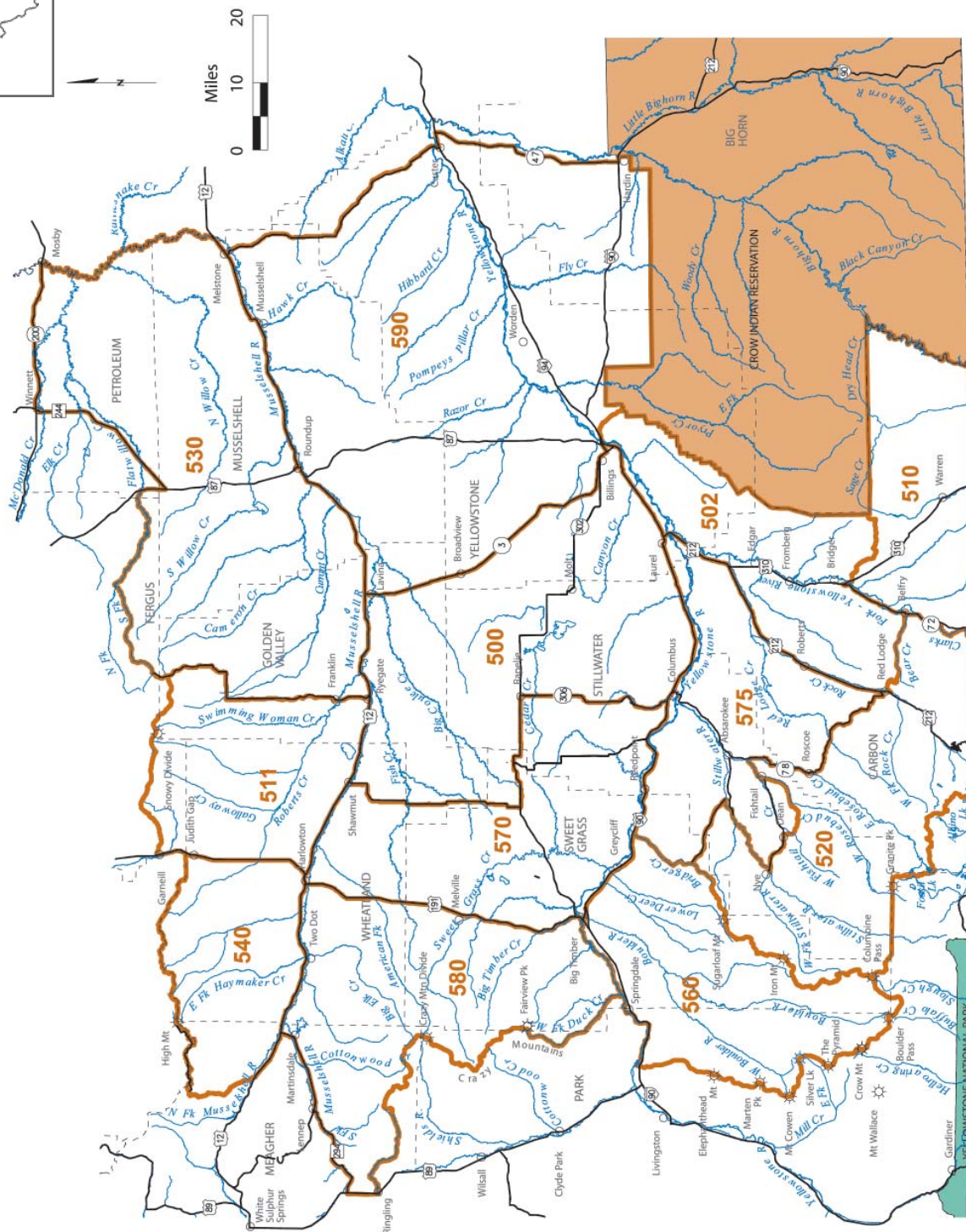
Reference map shows deer/elk hunting districts' orientation within the State of Montana.



999 Circled numbers indicate districts with boundaries that may be difficult to locate on this reference map.

Map only intended as a guide - please refer to the legal descriptions in this document for actual boundaries

CLOSED TO HUNTING FOR BIG GAME



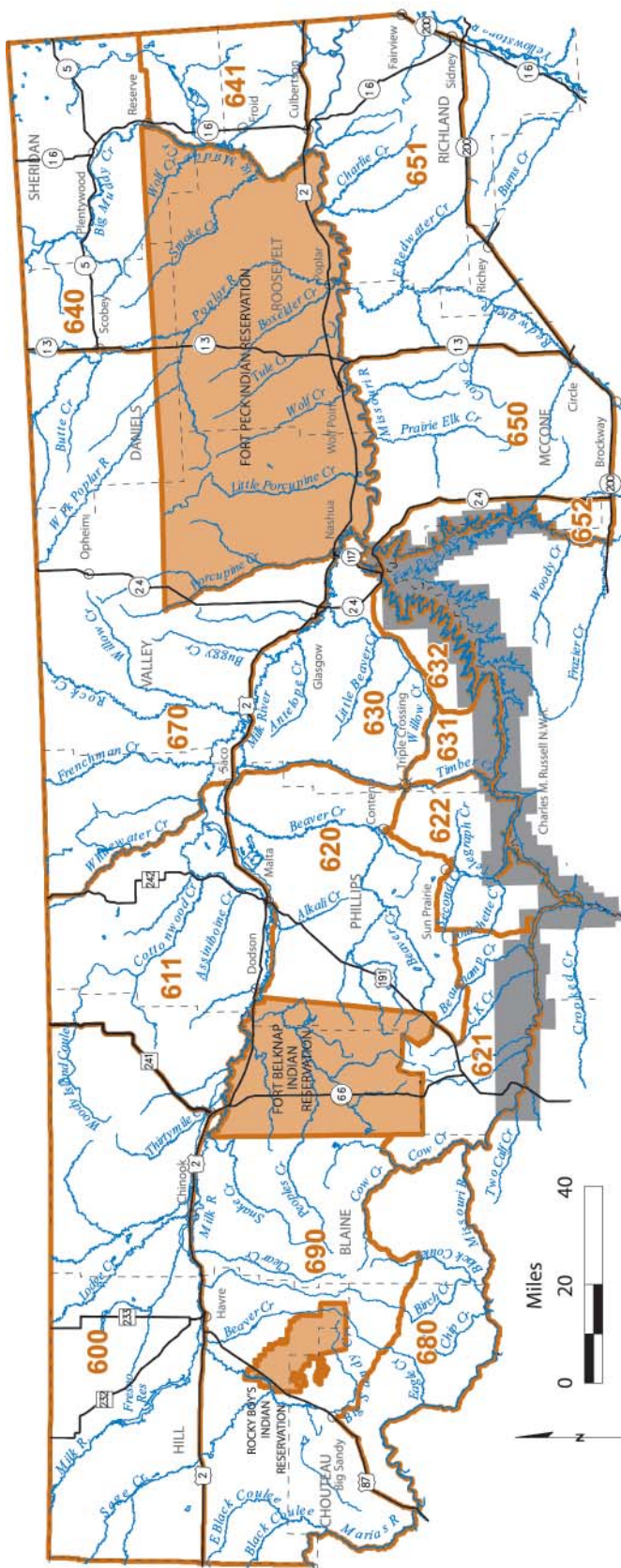
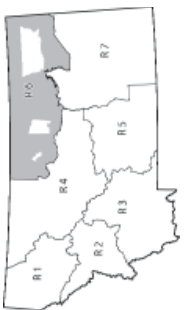
999 Circled numbers indicate districts with boundaries that may be difficult to locate on this reference map.

Map only intended as a guide - please refer to the legal descriptions in this document for actual boundaries

CLOSED TO HUNTING FOR BIG GAME

Deer & Elk District Maps

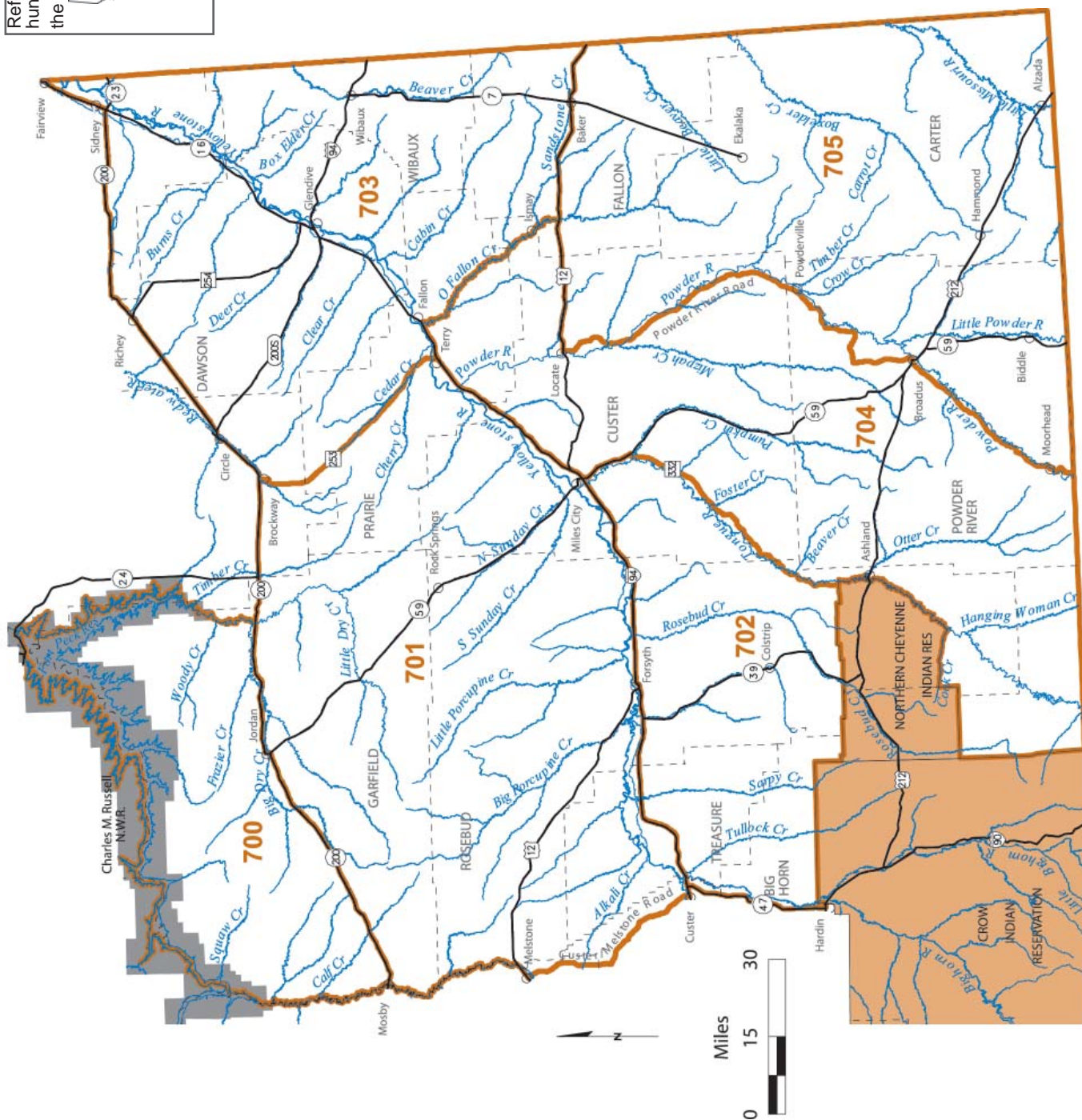
Reference map shows deer/elk hunting districts' orientation within the State of Montana



999 Circled numbers indicate districts with boundaries that may be difficult to locate on this reference map.

Map only intended as a guide - please refer to the legal descriptions in this document for actual boundaries

CLOSED TO HUNTING FOR BIG GAME



999 Circled numbers indicate districts with boundaries that may be difficult to locate on this reference map.

Map only intended as a guide - please refer to the legal descriptions in this document for actual boundaries

Deer Drawing Statistics

The statistics on this page are from the 2016 Drawings. The final license/permit quotas may differ from the quotas reflected in the 2017 printed regulations. The quotas listed in the printed regulations are the "proposed" quotas as adopted at the February Fish & Wildlife Commission meeting. The F&W Commission final-adopted quotas in July are based on winter and spring survey efforts and are the final quotas used to complete the actual drawing. These statistics reflect combined resident and nonresident first choice districts. These statistics do not reflect the use of bonus points, landowner preference, or the nonresident limit of no more than 10% of the quota of licenses. For more detailed statistics on resident/nonresident numbers, landowner drawing statistics, 2nd and 3rd choice numbers and district-specific bonus point information, visit our website at <http://fwp.mt.gov/hunting/planahunt/default.html>.

Hunters are advised to carefully review the 2017 regulations prior to applying for licenses. Do not rely solely on the LPT codes used in the past. All either-sex permits now end with a number between 20 – 29 while antlerless licenses/permits end between 00 – 09. Brow-tined bull permits end between 45 – 49 while brow-tined bull/antlerless permits and licenses end between 10 – 15. Antlered buck and bull permits end between 50 – 59. For all licenses, the first three digits may identify a Hunting District in which the license is valid but this is not always the case.

Key:

LPT = License/Permit Type. The first three digits most often represent the hunting district number.

Apps = Total number of resident and nonresident 1st-choice applicants.

Suc = Total number of resident and nonresident 1st-choice applicants that were successful.

% Suc = Percentage of resident and nonresident 1st-choice applicants that were successful.

Deer Permits – 2016 First Choice Drawing Statistics

License	Apps	Suc	% Suc
109-50	126	10	7.94
130-50	275	10	3.64
202-50	404	150	37.13
204-50	227	227	100.00
210-50	739	50	6.77
212-50	228	228	100.00
213-50	187	187	100.00
214-50	95	95	100.00
215-50	336	336	100.00
217-50	97	97	100.00
240-50	50	25	50.00
240-51	133	133	100.00
250-50	323	25	7.74
261-50	2185	35	1.60
270-50	6593	45	0.68
281-50	148	148	100.00
291-50	1151	30	2.61
291-51	146	30	20.55
292-50	461	461	100.00
300-50	1021	30	2.94
312-50	971	75	7.72
318-50	238	238	100.00
319-50	269	269	100.00
324-50	971	25	2.57
329-50	116	116	100.00
335-50	497	497	100.00
339-50	259	259	100.00
343-50	409	409	100.00
380-50	1085	1085	100.00
390-50	157	157	100.00
391-50	602	602	100.00
392-50	544	544	100.00
441-50	1169	35	2.99
455-60	1430	30	2.10
510-50	426	426	100.00
530-50	787	500	63.53
630-20	6	6	100.00
652-50	1140	50	4.39

Deer B Licenses – 2016 First Choice Drawing Statistics

License	Apps	Suc	% Suc
007-03	2045	2044	99.95
100-00	290	100	34.48
101-00	193	150	77.72
102-00	238	150	63.03
103-00	346	100	28.90
104-00	180	100	55.56
109-00	100	100	100.00
110-00	109	100	91.74
120-00	214	100	46.73
121-00	788	400	50.76
122-00	617	300	48.62
123-00	55	50	90.91
124-00	171	171	100.00
130-00	214	50	23.36
200-00	30	5	16.67
200-01	7	5	71.43
201-00	97	5	5.15
201-01	31	15	48.39
202-00	49	5	10.20
202-01	15	5	33.33
203-00	81	5	6.17
204-00	141	100	70.92
210-00	181	75	41.44
212-00	79	75	94.94
212-01	94	94	100.00
213-00	117	50	42.74
213-01	21	21	100.00
215-00	127	75	59.06
215-01	48	48	100.00
216-00	69	25	36.23
260-02	115	100	86.96
260-20	410	300	73.17
261-01	97	35	36.08
262-00	255	100	39.22
262-03	7	7	100.00
281-00	204	50	24.51
282-00	394	25	6.35
283-00	176	50	28.41
285-00	357	75	21.01
290-51	141	50	35.46
291-00	47	47	100.00
292-00	213	100	46.95
293-00	99	50	50.51
299-00	266	266	100.00

License	Apps	Suc	% Suc
309-01	20	20	100.00
311-01	218	100	45.87
312-01	144	50	34.72
313-01	113	50	44.25
315-01	113	113	100.00
318-01	116	25	21.55
319-01	228	75	32.89
321-01	43	10	23.26
331-01	122	25	20.49
334-01	43	10	23.26
335-01	179	100	55.87
339-01	160	100	62.50
340-01	308	75	24.35
341-01	87	20	22.99
343-01	227	100	44.05
350-01	67	10	14.93
370-01	21	10	47.62
380-01	328	150	45.73
380-02	185	50	27.03
390-01	39	39	100.00
391-02	186	150	80.65
393-01	136	50	36.76
401-00	313	100	31.95
403-00	75	74	98.67
405-00	293	50	17.06
406-00	131	100	76.34
413-00	381	50	13.12
419-00	42	25	59.52
426-00	79	25	31.65

License	Apps	Suc	% Suc
495-00	141	141	100.00
496-00	257	100	38.91
497-00	337	300	89.02
498-00	248	248	100.00
499-00	219	219	100.00
500-00	172	172	100.00
502-00	94	25	26.60
510-00	54	54	100.00
511-00	16	10	62.50
520-00	67	50	74.63
530-00	66	10	15.15
540-00	21	10	47.62
560-00	59	25	42.37
570-00	79	25	31.65
575-00	187	100	53.48
580-00	76	25	32.89
590-00	307	100	32.57
597-00	199	191	95.98
598-00	261	259	99.23
599-00	826	826	100.00
620-00	154	50	32.47
630-00	163	100	61.35
640-00	86	86	100.00
650-00	91	50	54.95
651-00	85	85	100.00
670-00	229	189	82.53
680-00	97	89	91.75
690-00	383	250	65.27



Elk Drawing Statistics

The statistics on this page are from the 2016 Drawings. The final license/permit quotas may differ from the quotas reflected in the 2017 printed regulations. The quotas listed in the printed regulations are the "proposed" quotas as adopted at the February F&W Commission meeting. The F&W Commission final-adopted quotas in July are based on winter and spring survey efforts and are the final quotas used to complete the actual drawing. These statistics reflect combined resident and nonresident first choice districts. These statistics do not reflect the use of bonus points, landowner preference, or the nonresident limit of up to 10% of the quota. For more detailed statistics on resident/nonresident numbers, landowner drawing statistics, 2nd and 3rd choice numbers and district-specific bonus point information, visit our website at <http://fwf.mt.gov/hunting/planahunt/default.html>.

Hunters are advised to carefully review the 2017 regulations prior to applying for licenses. Do not rely solely on the LPT codes used in the past. All either sex permits now end with a number between 20 – 29 while antlerless licenses/permits end between 00 – 09. Brow-tined bull permits end between 45 – 49 while brow-tined bull/antlerless permits and licenses end between 10 – 15. Antlered buck and bull permits end between 50 – 59. For all licenses, the first three digits may identify a Hunting District in which the license is valid but this is not always the case.

Key:

LPT = License/Permit Type. The first three digits most often represent the hunting district number.

Apps = Total number of resident and nonresident 1st-choice applicants.

Suc = Total number of resident and nonresident 1st-choice applicants that were successful.

% Suc = Percentage of resident and nonresident 1st-choice applicants that were successful.

Elk Permits –2016 First Choice Drawing Statistics

Permit	Apps	Suc	% Suc
200-00	48	5	10.42
201-00	110	85	77.27
201-01	106	50	47.17
202-00	108	15	13.89
210-02	237	200	84.39
211-00	90	90	100.00
212-00	121	121	100.00
212-01	52	50	96.15
213-00	163	163	100.00
214-00	125	75	60.00
216-00	74	74	100.00
217-10	524	175	33.40
217-11	40	25	62.50
250-45	781	35	4.48
270-00	305	125	40.98
270-01	37	37	100.00
270-02	250	75	30.00
270-03	51	51	100.00

Permit	Apps	Suc	% Suc
270-04	50	25	50.00
270-05	8	8	100.00
270-45	2556	2556	100.00
281-01	62	50	80.65
282-10	73	1	1.37
283-10	119	5	4.20
291-02	174	100	57.47
293-00	118	118	100.00
310-45	344	344	100.00
310-46	969	5	0.52
313-00	39	30	76.92
313-01	125	30	24.00
313-45	971	50	5.15
339-20	832	60	7.21
340-10	279	250	89.61
380-20	10345	120	1.16
394-00	897	800	89.19
401-20	385	35	9.09

Permit	Apps	Suc	% Suc
410-20	4612	100	2.17
410-21	2694	1900	70.53
411-20	1359	200	14.72
412-20	446	60	13.45
417-20	786	100	12.72
420-20	573	80	13.96
425-20	668	5	0.75
426-20	338	40	11.83
441-20	463	35	7.56
445-20	539	40	7.42
447-20	1138	75	6.59
450-20	38	5	13.16
455-20	905	65	7.18
500-20	247	20	8.10
502-20	122	5	4.10
520-20	423	30	7.09
570-20	276	65	23.55
575-20	153	10	6.54
580-21	95	25	26.32

Permit	Apps	Suc	% Suc
580-22	140	40	28.57
590-20	977	200	20.47
590-21	193	80	41.45
620-20	901	60	6.66
620-21	1556	1259	80.91
621-20	1473	50	3.39
622-20	975	50	5.13
631-20	632	30	4.75
631-21	292	200	68.49
632-20	461	10	2.17
632-21	216	100	46.30
690-20	1202	35	2.91
690-21	556	35	6.29
697-00	14	14	100.00
698-00	210	210	100.00
798-20	2444	250	10.23
798-21	793	534	67.34
799-20	2419	225	9.30
900-20	3234	2654	82.07

Elk B Licenses –2016 First Choice Drawing Statistics

License	Apps	Suc	% Suc
004-00	2352	2352	100.00
005-00	950	950	100.00
007-00	186	186	100.00
100-00	248	25	10.08
101-00	119	20	16.81
101-01	60	5	8.33
101-02	92	20	21.74
103-00	530	25	4.72
104-00	235	25	10.64
109-00	83	20	24.10
109-02	61	20	32.79
110-00	85	5	5.88
120-00	145	5	3.45
121-00	1037	300	28.93
121-01	10	5	50.00
121-02	53	20	37.74
122-00	394	25	6.35
123-00	200	50	25.00
124-00	120	25	20.83
130-00	132	5	3.79
132-00	37	5	13.51
140-00	54	5	9.26
199-00	113	50	44.25
204-00	418	100	23.92
210-03	377	200	53.05

License	Apps	Suc	% Suc
210-05	307	307	100.00
215-02	28	0	0.00
217-01	249	200	80.32
240-00	251	100	39.84
260-00	45	20	44.44
261-00	153	35	22.88
261-01	86	86	100.00
262-01	305	200	65.57
281-00	135	25	18.52
282-00	558	25	4.48
283-02	87	40	45.98
285-01	106	25	23.58
291-01	606	400	66.01
292-00	259	200	77.22
296-00	263	200	76.05
311-00	86	86	100.00
314-00	229	25	10.92
315-01	223	223	100.00
317-00	267	150	56.18
319-00	805	250	31.06
321-00	271	200	73.80
323-00	309	80	25.89
329-00	1999	700	35.02
334-00	384	125	32.55
339-00	379	379	100.00

License	Apps	Suc	% Suc
341-00	280	50	17.86
343-00	702	400	56.98
361-00	208	50	24.04
380-00	1023	125	12.22
380-01	690	350	50.72
380-02	988	325	32.89
391-00	579	350	60.45
392-00	452	75	16.59
395-00	36	36	100.00
398-00	691	500	72.36
399-00	2014	500	24.83
399-01	503	350	69.58
410-00	3224	800	24.81
410-01	265	257	96.98
411-00	203	203	100.00
422-00	98	98	100.00
425-00	53	20	37.74
425-01	51	20	39.22
425-02	56	15	26.79
425-03	176	15	8.52
425-04	187	10	5.35
425-05	236	10	4.24
442-00	181	50	27.62
448-00	402	150	37.31

License	Apps	Suc	% Suc
455-00	386	175	45.34
502-00	18	18	100.00
520-00	80	50	62.50
520-01	154	25	16.23
540-00	49	49	100.00
560-00	70	50	71.43
570-00	21	21	100.00
575-00	31	31	100.00
580-00	89	85	95.51
590-00	99	99	100.00
620-00	305	294	96.39
621-00	165	100	60.61
621-01	955	250	26.18
622-00	1082	500	46.21
631-00	399	100	25.06
631-01	51	25	49.02
632-00	166	30	18.07
690-00	33	25	75.76
690-01	436	300	68.81
696-00	49	49	100.00
699-00	245	245	100.00
700-00	1528	700	45.81
798-01	69	69	100.00
799-00	821	400	48.72

Hunters using archery equipment, see pages 106-107 for licensing requirements.

-- HD 100 North Kootenai --

General Deer License.

- Sep 02 - Oct 15 - Antlered Buck Mule Deer. Archery Only Season.
- Either-sex White-tailed Deer. Archery Only Season.
- Oct 21 - Oct 27 - Antlered Buck Mule Deer.
- Either-sex White-tailed Deer.
- Oct 28 - Nov 19 - Antlered Buck Mule Deer.
- Antlered Buck White-tailed Deer.
- Either-sex White-tailed Deer. Only youth ages 12-15 and hunters with a PTHFV.
- Nov 20 - Nov 26 - Antlered Buck Mule Deer.
- Antlered Buck White-tailed Deer.
- Either-sex White-tailed Deer. Only youth ages 12-15 and hunters with a PTHFV.
- Either-sex White-tailed Deer. Only valid on private land, excluding Weyerhaeuser, Stoltze and Stimson Timber lands.

Deer B License. Drawing only. Apply by June 1.

100-00: 100 B Licenses.

- Sep 02 - Oct 15 - Antlerless White-tailed Deer. Archery Only Season.
- Oct 21 - Nov 26 - Antlerless White-tailed Deer.

General Elk License.

- Sep 02 - Oct 15 - Brow-tined Bull or Antlerless Elk. Archery Only Season.
- Oct 21 - Nov 26 - Brow-tined Bull Elk.

Elk Permit. Drawing only. Apply by March 15.

100-00: 25 permits. Holders may not hunt antlered elk in HD 100.

- Sep 02 - Oct 15 - Antlerless Elk. Archery Only Season.
- Oct 21 - Nov 26 - Antlerless Elk.

-- HD 101 Eureka --

General Deer License.

- Sep 02 - Oct 15 - Antlered Buck Mule Deer. Archery Only Season.
- Either-sex White-tailed Deer. Archery Only Season.
- Oct 21 - Oct 27 - Antlered Buck Mule Deer.
- Either-sex White-tailed Deer.
- Oct 28 - Nov 19 - Antlered Buck Mule Deer.
- Antlered Buck White-tailed Deer.
- Either-sex White-tailed Deer. Only youth ages 12-15 and hunters with a PTHFV.
- Nov 20 - Nov 26 - Antlered Buck Mule Deer.
- Antlered Buck White-tailed Deer.
- Either-sex White-tailed Deer. Only youth ages 12-15 and hunters with a PTHFV.
- Either-sex White-tailed Deer. Only valid on private land, excluding Weyerhaeuser, Stoltze and Stimson Timber lands.

Deer B License. Drawing only. Apply by June 1.

101-00: 150 B Licenses. Only valid on private land, excluding Weyerhaeuser, Stoltze and Stimson Timber lands.

- Sep 02 - Oct 15 - Antlerless White-tailed Deer. Archery Only Season.
- Oct 21 - Nov 26 - Antlerless White-tailed Deer.

General Elk License.

- Sep 02 - Oct 15 - Brow-tined Bull or Antlerless Elk. Archery Only Season.
- Oct 21 - Nov 26 - Brow-tined Bull Elk.

Elk Permit. Drawing only. Apply by March 15.

101-00: 20 permits. Only valid in Tobacco Plains portion of HD. Holders may not hunt antlered elk in HD 101.

- Sep 02 - Oct 15 - Antlerless Elk. Archery Only Season.
- Oct 21 - Nov 26 - Antlerless Elk.

101-01: 5 permits. Only valid in portion of HD outside Tobacco Plains. Holders may not hunt antlered elk in HD 101.

- Sep 02 - Oct 15 - Antlerless Elk. Archery Only Season.
- Oct 21 - Nov 26 - Antlerless Elk.

101-02: 20 permits. Only valid on private land in Tobacco Plains portion of HD 101. Holders may not hunt antlered elk in HD 101.

- Nov 27 - Feb 15 - Antlerless Elk.

199-00: 50 permits. Valid in HDs 101 and 109. Only valid on private land excluding Weyerhaeuser, Stoltze and Stimson Timber lands. Secure access before applying.

- Aug 15 - Oct 15 - Antlerless Elk.

-- HD 102 Tally Lake --

General Deer License.

- Sep 02 - Oct 15 - Antlered Buck Mule Deer. Archery Only Season.
- Either-sex White-tailed Deer. Archery Only Season.
- Oct 21 - Oct 27 - Antlered Buck Mule Deer.
- Either-sex White-tailed Deer.
- Oct 28 - Nov 19 - Antlered Buck Mule Deer.
- Antlered Buck White-tailed Deer.
- Either-sex White-tailed Deer. Only youth ages 12-15 and hunters with a PTHFV.
- Nov 20 - Nov 26 - Antlered Buck Mule Deer.
- Antlered Buck White-tailed Deer.
- Either-sex White-tailed Deer. Only valid on private lands, excluding Weyerhaeuser, Stoltze and Stimson Timber lands.
- Either-sex White-tailed Deer. Only youth ages 12-15 and hunters with a PTHFV.

Deer B License. Drawing only. Apply by June 1.

102-00: 150 B Licenses. Only valid on private land, excluding Weyerhaeuser, Stoltze and Stimson Timber lands.

- Sep 02 - Oct 15 - Antlerless White-tailed Deer. Archery Only Season.
- Oct 21 - Nov 26 - Antlerless White-tailed Deer.

General Elk License.

- Sep 02 - Oct 15 - Brow-tined Bull or Antlerless Elk. Archery Only Season.
- Oct 21 - Nov 26 - Brow-tined Bull Elk.

-- HD 103 East Fisher-Pleasant Valley --

NOTE: Lost Trail National Wildlife Refuge has special youth only hunts during the first week of the Archery Only Season and the first week of the General Firearm Season which are restricted to youth ages 12-15 only. Contact Lost Trail National Wildlife Refuge for further information 406-858-2216.

Check Restricted Area Legal Description (p 16-17): Libby Big Game Archery Only Hunting Area

General Deer License.

- Sep 02 - Oct 15 - Antlered Buck Mule Deer. Archery Only Season.
- Either-sex White-tailed Deer. Archery Only Season.
- Oct 21 - Oct 27 - Antlered Buck Mule Deer.
- Either-sex White-tailed Deer.
- Oct 28 - Nov 19 - Antlered Buck Mule Deer.
- Antlered Buck White-tailed Deer.
- Either-sex White-tailed Deer. Only youth ages 12-15 and hunters with a PTHFV.
- Nov 20 - Nov 26 - Antlered Buck Mule Deer.
- Antlered Buck White-tailed Deer.
- Either-sex White-tailed Deer. Only youth ages 12-15 and hunters with a PTHFV.
- Either-sex White-tailed Deer. Only valid on private land, excluding Weyerhaeuser, Stoltze and Stimson Timber lands.

Deer B License. Drawing only. Apply by June 1.

103-00: 100 B Licenses.

- Sep 02 - Oct 15 - Antlerless White-tailed Deer. Archery Only Season.
- Oct 21 - Nov 26 - Antlerless White-tailed Deer.

General Elk License.

- Sep 02 - Oct 15 - Brow-tined Bull or Antlerless Elk. Archery Only Season.
- Oct 21 - Nov 26 - Brow-tined Bull Elk.

Elk Permit. Drawing only. Apply by March 15.

103-00: 25 permits. Holders may not hunt antlered elk in HD 103.

- Sep 02 - Oct 15 - Antlerless Elk. Archery Only Season.
- Oct 21 - Nov 26 - Antlerless Elk.

-- HD 104 Cabinets --**General Deer License.**

- Sep 02 - Oct 15 - Antlered Buck Mule Deer. Archery Only Season.
- Either-sex White-tailed Deer. Archery Only Season.
- Oct 21 - Oct 27 - Antlered Buck Mule Deer.
- Either-sex White-tailed Deer.
- Oct 28 - Nov 19 - Antlered Buck Mule Deer.
- Antlered Buck White-tailed Deer.
- Either-sex White-tailed Deer. Only youth ages 12-15 and hunters with a PTHFV.
- Nov 20 - Nov 26 - Antlered Buck Mule Deer.
- Antlered Buck White-tailed Deer.
- Either-sex White-tailed Deer. Only youth ages 12-15 and hunters with a PTHFV.
- Either-sex White-tailed Deer. Only valid on private land, excluding Weyerhaeuser, Stoltze and Stimson Timber lands.

Deer B License. Drawing only. Apply by June 1.

104-00: 100 B Licenses.

- Sep 02 - Oct 15 - Antlerless White-tailed Deer. Archery Only Season.
- Oct 21 - Nov 26 - Antlerless White-tailed Deer.

General Elk License.

- Sep 02 - Oct 15 - Brow-tined Bull or Antlerless Elk. Archery Only Season.
- Oct 21 - Nov 26 - Brow-tined Bull Elk.

Elk Permit. Drawing only. Apply by March 15.

104-00: 25 permits. Holders may not hunt antlered elk in HD 104.

- Sep 02 - Oct 15 - Antlerless Elk. Archery Only Season.
- Oct 21 - Nov 26 - Antlerless Elk.

-- HD 109 Ten Lakes --**General Deer License.**

- Sep 02 - Oct 15 - Antlered Buck Mule Deer. Archery Only Season.
- Either-sex White-tailed Deer. Archery Only Season.
- Oct 21 - Oct 27 - Antlered Buck Mule Deer.
- Either-sex White-tailed Deer.
- Oct 28 - Nov 19 - Antlered Buck Mule Deer.
- Antlered Buck White-tailed Deer.
- Either-sex White-tailed Deer. Only youth ages 12-15 and hunters with a PTHFV.
- Nov 20 - Nov 26 - Antlered Buck White-tailed Deer.
- Either-sex White-tailed Deer. Only youth ages 12-15 and hunters with a PTHFV.
- Either-sex White-tailed Deer. Only valid on private lands, excluding Weyerhaeuser, Stoltze and Stimson Timber lands.

Deer Permit. Drawing only. Apply by March 15.

109-50: 10 permits.

- Nov 13 - Nov 26 - Antlered Buck Mule Deer.

Deer B License. Drawing only. Apply by June 1.

109-00: 100 B Licenses. Only valid on private land, excluding Weyerhaeuser, Stoltze and Stimson Timber lands.

- Sep 02 - Oct 15 - Antlerless White-tailed Deer. Archery Only Season.
- Oct 21 - Nov 26 - Antlerless White-tailed Deer.

General Elk License.

- Sep 02 - Oct 15 - Brow-tined Bull or Antlerless Elk. Archery Only Season.
- Oct 21 - Nov 26 - Brow-tined Bull Elk.

Elk Permit. Drawing only. Apply by March 15.

109-00: 20 permits. Holders may not hunt antlered elk in HD 109.

- Sep 02 - Oct 15 - Antlerless Elk. Archery Only Season.
- Oct 21 - Nov 26 - Antlerless Elk.

109-02: 20 permits. Only valid on private land. Holders may not hunt antlered elk in HD 109.

- Nov 27 - Feb 15 - Antlerless Elk.

199-00: 50 permits. Valid in HDs 101 and 109. Only valid on private land excluding Weyerhaeuser, Stoltze and Stimson Timber lands. Secure access before applying.

- Aug 15 - Oct 15 - Antlerless Elk.

-- HD 110 North Fork --**General Deer License.**

- Sep 02 - Oct 15 - Antlered Buck Mule Deer. Archery Only Season.
- Either-sex White-tailed Deer. Archery Only Season.
- Oct 21 - Oct 27 - Antlered Buck Mule Deer.
- Either-sex White-tailed Deer.
- Oct 28 - Nov 19 - Antlered Buck Mule Deer.
- Antlered Buck White-tailed Deer.
- Either-sex White-tailed Deer. Only youth ages 12-15 and hunters with a PTHFV.
- Nov 20 - Nov 26 - Antlered Buck Mule Deer.
- Antlered Buck White-tailed Deer.
- Either-sex White-tailed Deer. Valid on private lands only, excluding Weyerhaeuser, Stoltze and Stimson Timber lands.
- Either-sex White-tailed Deer. Only youth ages 12-15 and hunters with a PTHFV.

Deer B License. Drawing only. Apply by June 1.

110-00: 100 B Licenses. Only valid on private land, excluding Weyerhaeuser, Stoltze and Stimson Timber lands.

- Sep 02 - Oct 15 - Antlerless White-tailed Deer. Archery Only Season.
- Oct 21 - Nov 26 - Antlerless White-tailed Deer.

General Elk License.

- Sep 02 - Oct 15 - Brow-tined Bull or Antlerless Elk. Archery Only Season.
- Oct 21 - Nov 26 - Brow-tined Bull Elk.

Elk Permit. Drawing only. Apply by March 15.

110-00: 5 permits. Holders may not hunt antlered elk in HD 110.

- Sep 02 - Oct 15 - Antlerless Elk. Archery Only Season.
- Oct 21 - Nov 26 - Antlerless Elk.

Hunters using archery equipment, see pages 106-107 for licensing requirements.

-- HD 120 Blacktail --

Check Restricted Area Legal Description (p 16-17): Smith Valley Weapons Restriction Area between Smith Lake Road and US Hwy 2 restricted to ArchEquip, shotgun, traditional handgun, muzzleloader or crossbow only

General Deer License.

- Sep 02 - Oct 15 - Antlered Buck Mule Deer. Archery Only Season.
- Either-sex White-tailed Deer. Archery Only Season.
- Oct 21 - Oct 27 - Antlered Buck Mule Deer.
- Either-sex White-tailed Deer.
- Oct 28 - Nov 19 - Antlered Buck Mule Deer.
- Antlered Buck White-tailed Deer.
- Either-sex White-tailed Deer. Only youth ages 12-15 and hunters with a PTHFV.
- Nov 20 - Nov 26 - Antlered Buck Mule Deer.
- Antlered Buck White-tailed Deer.
- Either-sex White-tailed Deer. Valid on private lands only, excluding Weyerhaeuser, Stoltze and Stimson Timber lands.
- Either-sex White-tailed Deer. Only youth ages 12-15 and hunters with a PTHFV.

Deer B License. Drawing only. Apply by June 1.

120-00: 100 B Licenses. Only valid on private land, excluding Weyerhaeuser, Stoltze and Stimson Timber lands.

- Sep 02 - Oct 15 - Antlerless White-tailed Deer. Archery Only Season.
- Oct 21 - Nov 26 - Antlerless White-tailed Deer.

General Elk License.

- Sep 02 - Oct 15 - Brow-tined Bull or Antlerless Elk. Archery Only Season.
- Oct 21 - Nov 26 - Brow-tined Bull Elk.

Elk Permit. Drawing only. Apply by March 15.

120-00: 5 permits. Holders may not hunt antlered elk in HD 120.

- Sep 02 - Oct 15 - Antlerless Elk. Archery Only Season.
- Oct 21 - Nov 26 - Antlerless Elk.

-- HD 121 West Clark Fork --

General Deer License.

- Sep 02 - Oct 15 - Antlered Buck Mule Deer. Archery Only Season.
- Either-sex White-tailed Deer. Archery Only Season.
- Oct 21 - Oct 27 - Antlered Buck Mule Deer.
- Either-sex White-tailed Deer.
- Oct 28 - Nov 19 - Antlered Buck Mule Deer.
- Antlered Buck White-tailed Deer.
- Either-sex White-tailed Deer. Only youth ages 12-15 and hunters with a PTHFV.
- Nov 20 - Nov 26 - Antlered Buck Mule Deer.
- Antlered Buck White-tailed Deer.
- Either-sex White-tailed Deer. Only youth ages 12-15 and hunters with a PTHFV.
- Either-sex White-tailed Deer. Valid on private lands only, excluding Weyerhaeuser, Stoltze and Stimson Timber lands.

Deer B License. Drawing only. Apply by June 1.

121-00: 400 B Licenses.

- Sep 02 - Oct 15 - Antlerless White-tailed Deer. Archery Only Season.
- Oct 21 - Nov 26 - Antlerless White-tailed Deer.

General Elk License.

- Sep 02 - Oct 15 - Brow-tined Bull or Antlerless Elk. Archery Only Season.
- Oct 21 - Nov 26 - Brow-tined Bull Elk.

Elk Permit. Drawing only. Apply by March 15.

121-00: 300 permits. Holders may not hunt antlered elk in HD 121.

- Sep 02 - Oct 15 - Antlerless Elk. Archery Only Season.
- Oct 21 - Nov 26 - Antlerless Elk.

121-01: 5 permits. Only valid for persons with a "Permit to Hunt from a Vehicle." Applicant for license may list a companion but must attach a copy of companion's conservation license to applicant's application. Companion may also apply for other Elk licenses. Up to five antlerless licenses will be issued, one each to companions. Holders may not hunt antlered elk in HD 121.

- Sep 02 - Oct 15 - Antlerless Elk. Archery Only Season.
- Oct 21 - Nov 26 - Antlerless Elk.

121-02: 20 permits. Only valid on private land, excluding Avista, Weyerhaeuser, Stoltze and Stimson Timber lands.

- Nov 27 - Feb 15 - Antlerless Elk.

-- HD 122 Thompson River --

General Deer License.

- Sep 02 - Oct 15 - Antlered Buck Mule Deer. Archery Only Season.
- Either-sex White-tailed Deer. Archery Only Season.
- Oct 21 - Oct 27 - Antlered Buck Mule Deer.
- Either-sex White-tailed Deer.
- Oct 28 - Nov 19 - Antlered Buck Mule Deer.
- Antlered Buck White-tailed Deer.
- Either-sex White-tailed Deer. Only youth ages 12-15 and hunters with a PTHFV.
- Nov 20 - Nov 26 - Antlered Buck Mule Deer.
- Antlered Buck White-tailed Deer.
- Either-sex White-tailed Deer. Only youth ages 12-15 and hunters with a PTHFV.
- Either-sex White-tailed Deer. Valid on private lands only, excluding Weyerhaeuser, Stoltze and Stimson Timber lands.

Deer B License. Drawing only. Apply by June 1.

122-00: 300 B Licenses.

- Sep 02 - Oct 15 - Antlerless White-tailed Deer. Archery Only Season.
- Oct 21 - Nov 26 - Antlerless White-tailed Deer.

General Elk License.

- Sep 02 - Oct 15 - Brow-tined Bull or Antlerless Elk. Archery Only Season.
- Oct 21 - Nov 26 - Brow-tined Bull Elk.

Elk Permit. Drawing only. Apply by March 15.

122-00: 25 permits. Holders may not hunt antlered elk in HD 122.

- Sep 02 - Oct 15 - Antlerless Elk. Archery Only Season.
- Oct 21 - Nov 26 - Antlerless Elk.

-- HD 123 Clark Mountain --

General Deer License.

- Sep 02 - Oct 15 - Antlered Buck Mule Deer. Archery Only Season.
- Either-sex White-tailed Deer. Archery Only Season.
- Oct 21 - Oct 27 - Antlered Buck Mule Deer.
- Either-sex White-tailed Deer.
- Oct 28 - Nov 19 - Antlered Buck Mule Deer.
- Antlered Buck White-tailed Deer.
- Either-sex White-tailed Deer. Only youth ages 12-15 and hunters with a PTHFV.
- Nov 20 - Nov 26 - Antlered Buck Mule Deer.
- Antlered Buck White-tailed Deer.
- Either-sex White-tailed Deer. Only youth ages 12-15 and hunters with a PTHFV.
- Either-sex White-tailed Deer. Only valid on private land, excluding Weyerhaeuser, Stoltze and Stimson Timber lands.

Deer B License. Drawing only. Apply by June 1.

123-00: 50 B Licenses.

- Sep 02 - Oct 15 - Antlerless White-tailed Deer. Archery Only Season.
- Oct 21 - Nov 26 - Antlerless White-tailed Deer.

General Elk License.

- Sep 02 - Oct 15 - Brow-tined Bull or Antlerless Elk. Archery Only Season.
- Oct 21 - Nov 26 - Brow-tined Bull Elk.

Elk Permit. Drawing only. Apply by March 15.

123-00: 50 permits. Holders may not hunt antlered elk in HD 123.

- Sep 02 - Oct 15 - Antlerless Elk. Archery Only Season.
- Oct 21 - Nov 26 - Antlerless Elk.

-- HD 124 Arvilla --**General Deer License.**

- Sep 02 - Oct 15 - Antlered Buck Mule Deer. Archery Only Season.
- Either-sex White-tailed Deer. Archery Only Season.
- Oct 21 - Oct 27 - Antlered Buck Mule Deer.
- Either-sex White-tailed Deer.
- Oct 28 - Nov 19 - Antlered Buck Mule Deer.
- Antlered Buck White-tailed Deer.
- Either-sex White-tailed Deer. Only youth ages 12-15 and hunters with a PTHFV.
- Nov 20 - Nov 26 - Antlered Buck Mule Deer.
- Antlered Buck White-tailed Deer.
- Either-sex White-tailed Deer. Only youth ages 12-15 and hunters with a PTHFV.
- Either-sex White-tailed Deer. Valid on private lands only, excluding Weyerhaeuser, Stoltze and Stimson Timber lands.

Deer B License. Drawing only. Apply by June 1.

124-00: 200 B Licenses.

- Sep 02 - Oct 15 - Antlerless White-tailed Deer. Archery Only Season.
- Oct 21 - Nov 26 - Antlerless White-tailed Deer.

General Elk License.

- Sep 02 - Oct 15 - Brow-tined Bull or Antlerless Elk. Archery Only Season.
- Oct 21 - Nov 26 - Brow-tined Bull Elk.

Elk Permit. Drawing only. Apply by March 15.

124-00: 25 permits. Holders may not hunt antlered elk in HD 124.

- Sep 02 - Oct 15 - Antlerless Elk. Archery Only Season.
- Oct 21 - Nov 26 - Antlerless Elk.

-- HD 130 Swan --**General Deer License.**

- Sep 02 - Oct 15 - Antlered Buck Mule Deer. Archery Only Season.
- Either-sex White-tailed Deer. Archery Only Season.
- Oct 21 - Oct 27 - Antlered Buck Mule Deer.
- Either-sex White-tailed Deer.
- Oct 28 - Nov 19 - Antlered Buck Mule Deer.
- Antlered Buck White-tailed Deer.
- Either-sex White-tailed Deer. Only youth ages 12-15 and hunters with a PTHFV.
- Nov 20 - Nov 26 - Antlered Buck Mule Deer.
- Antlered Buck White-tailed Deer.
- Either-sex White-tailed Deer. Only youth ages 12-15 and hunters with a PTHFV.
- Either-sex White-tailed Deer. Only valid on private land, excluding Weyerhaeuser, Stoltze and Stimson Timber lands.

Deer Permit. Drawing only. Apply by March 15.

130-50: 10 permits. Permit must be used with a valid General Deer License. Holders may not hunt Antlered Buck Mule Deer in any other HD. Only valid in Mission Mtns Wilderness portion of Flathead National Forest.

- Sep 02 - Sep 14 - Antlered Buck Mule Deer. Archery Only Season.
- Sep 15 - Nov 26 - Antlered Buck Mule Deer.

Deer B License. Drawing only. Apply by June 1.

130-00: 50 B Licenses.

- Sep 02 - Oct 15 - Antlerless White-tailed Deer. Archery Only Season.
- Oct 21 - Nov 26 - Antlerless White-tailed Deer.

General Elk License.

- Sep 02 - Oct 15 - Brow-tined Bull or Antlerless Elk. Archery Only Season.
- Oct 21 - Nov 26 - Brow-tined Bull Elk.

Elk Permit. Drawing only. Apply by March 15.

130-00: 5 permits. Holders may not hunt antlered elk in HD 130.

- Sep 02 - Oct 15 - Antlerless Elk. Archery Only Season.
- Oct 21 - Nov 26 - Antlerless Elk.

-- HD 132 North Swan --**General Deer License.**

- Sep 02 - Oct 15 - Antlered Buck Mule Deer. Archery Only Season.
- Either-sex White-tailed Deer. Archery Only Season.
- Oct 21 - Oct 27 - Antlered Buck Mule Deer.
- Either-sex White-tailed Deer.
- Oct 28 - Nov 19 - Antlered Buck Mule Deer.
- Antlered Buck White-tailed Deer.
- Either-sex White-tailed Deer. Only youth ages 12-15 and hunters with a PTHFV.
- Nov 20 - Nov 26 - Antlered Buck Mule Deer.
- Antlered Buck White-tailed Deer.
- Either-sex White-tailed Deer. Valid on private lands only, excluding Weyerhaeuser, Stoltze and Stimson Timber lands.
- Either-sex White-tailed Deer. Only youth ages 12-15 and hunters with a PTHFV.

Deer B License. Purchase beginning August 7.

170-00: Unlimited. One per hunter. Valid in HD 170 and only on private land in HD 132.

- Sep 02 - Oct 15 - Antlerless White-tailed Deer. Archery Only Season.
- Oct 21 - Nov 26 - Antlerless White-tailed Deer.
- Nov 27 - Dec 15 - Antlerless White-tailed Deer. Does not include Kuhns WMA. ArchEquip only.

General Elk License.

- Sep 02 - Oct 15 - Brow-tined Bull or Antlerless Elk. Archery Only Season.
- Oct 21 - Nov 26 - Brow-tined Bull Elk.
- Brow-tined Bull or Antlerless Elk. Only valid in the East Flathead Valley portion of HD 132 outside State School Trust Lands and National Forest boundaries. Map available from FWP-R1 HQ, 406-752-5501 in Kalispell.

Elk Permit. Drawing only. Apply by March 15.

132-00: 5 permits. Holders may not hunt antlered elk in HD 132.

- Sep 02 - Oct 15 - Antlerless Elk. Archery Only Season.
- Oct 21 - Nov 26 - Antlerless Elk.

-- HD 140 Lower South Fork --**General Deer License.**

- Sep 02 - Oct 15 - Antlered Buck Mule Deer. Archery Only Season.
- Either-sex White-tailed Deer. Archery Only Season.
- Oct 21 - Nov 26 - Antlered Buck Mule Deer.
- Antlered Buck White-tailed Deer.
- Either-sex White-tailed Deer. Only youth ages 12-15.

General Elk License.

- Sep 02 - Oct 15 - Brow-tined Bull or Antlerless Elk. Archery Only Season.
- Oct 21 - Nov 26 - Brow-tined Bull Elk.

Elk Permit. Drawing only. Apply by March 15.

140-00: 5 permits. Holders may not hunt antlered elk in HD 140.

- Sep 02 - Oct 15 - Antlerless Elk. Archery Only Season.
- Oct 21 - Nov 26 - Antlerless Elk.

-- HD 141 Lower Middle Fork --

Check Restricted Area Legal Description (p 16-17): BNSF right-of-way from Marias Pass to the Java Creek Bridge:

General Deer License.

- Sep 02 - Oct 15 - Antlered Buck Mule Deer. Archery Only Season.
- Either-sex White-tailed Deer. Archery Only Season.
- Oct 21 - Nov 26 - Antlered Buck Mule Deer.
- Antlered Buck White-tailed Deer.
- Either-sex White-tailed Deer. Only youth ages 12-15.

General Elk License.

- Sep 02 - Oct 15 - Brow-tined Bull or Antlerless Elk. Archery Only Season.
- Oct 21 - Nov 26 - Brow-tined Bull Elk.

Hunters using archery equipment, see pages 106-107 for licensing requirements.

-- HD 150 Upper South Fork --

NOTE: Backcountry - Remote location, access difficult.

General Deer License.

- Sep 02 - Sep 14 - Antlered Buck Mule Deer. Archery Only Season.
- Either-sex White-tailed Deer. Archery Only Season.
- Sep 15 - Nov 26 - Antlered Buck Mule Deer.
- Antlered Buck White-tailed Deer.
- Either-sex White-tailed Deer. Only youth ages 12-15.

General Elk License.

- Sep 02 - Sep 14 - Brow-tined Bull or Antlerless Elk. Archery Only Season.
- Sep 15 - Nov 26 - Brow-tined Bull Elk.

-- HD 151 Upper Middle Fork --

NOTE: Backcountry - Remote location, access difficult.

General Deer License.

- Sep 02 - Sep 14 - Antlered Buck Mule Deer. Archery Only Season.
- Either-sex White-tailed Deer. Archery Only Season.
- Sep 15 - Nov 26 - Antlered Buck Mule Deer.
- Antlered Buck White-tailed Deer.
- Either-sex White-tailed Deer. Only youth ages 12-15.

General Elk License.

- Sep 02 - Sep 14 - Brow-tined Bull or Antlerless Elk. Archery Only Season.
- Sep 15 - Nov 26 - Brow-tined Bull Elk.

-- HD 170 Flathead River --

Check Restricted Area Legal Description (p 16-17): Kuhns WMA; Flathead Weapons Restriction Area and Blasdel WPAs

General Deer License.

- Sep 02 - Oct 15 - Antlered Buck Mule Deer. Archery Only Season.
- Either-sex White-tailed Deer. Archery Only Season.
- Oct 21 - Nov 26 - Either-sex Mule Deer.
- Either-sex White-tailed Deer.

Deer B License. Purchase beginning August 7.

170-00: Unlimited. One per hunter. Valid in HD 170 and only on private land in HD 132.

- Sep 02 - Oct 15 - Antlerless White-tailed Deer. Archery Only Season.
- Oct 21 - Nov 26 - Antlerless White-tailed Deer.
- Nov 27 - Dec 15 - Antlerless White-tailed Deer. Does not include Kuhns WMA. ArchEquip only.

General Elk License.

- Sep 02 - Oct 15 - Brow-tined Bull or Antlerless Elk. Archery Only Season.
- Oct 21 - Nov 26 - Brow-tined Bull or Antlerless Elk.

-- HD 200 North St. Regis --

General Deer License.

- Sep 02 - Oct 15 - Antlered Buck Mule Deer. Archery Only Season.
- Antlered Buck White-tailed Deer. Archery Only Season.
- Oct 21 - Nov 26 - Antlered Buck Mule Deer.
- Antlered Buck White-tailed Deer.
- Either-sex White-tailed Deer. Only youth ages 12-15.

Deer B License. Drawing only. Apply by June 1.

200-00: 5 B Licenses.

- Sep 02 - Oct 15 - Antlerless White-tailed Deer. Archery Only Season.
- Oct 21 - Nov 26 - Antlerless White-tailed Deer.

200-01: 5 B Licenses. Only valid in Mullan Gulch area.

- Sep 02 - Oct 15 - Antlerless White-tailed Deer. Archery Only Season.
- Oct 21 - Nov 26 - Antlerless White-tailed Deer.

General Elk License.

- Sep 02 - Oct 15 - Brow-tined Bull Elk. Archery Only Season.
- Oct 21 - Nov 26 - Brow-tined Bull Elk.

Elk Permit. Drawing only. Apply by March 15.

200-00: 5 permits. Only valid in Mullan Gulch area. Holders may not hunt antlered elk in HD 200.

- Sep 02 - Oct 15 - Antlerless Elk. Archery Only Season.
- Oct 21 - Nov 26 - Antlerless Elk.

-- HD 201 Ninemile-North Superior --

General Deer License.

- Sep 02 - Oct 15 - Antlered Buck Mule Deer. Archery Only Season.
- Antlered Buck White-tailed Deer. Archery Only Season.
- Oct 21 - Nov 26 - Antlered Buck Mule Deer.
- Antlered Buck White-tailed Deer.
- Either-sex White-tailed Deer. Only youth ages 12-15.

Deer B License. Drawing only. Apply by June 1.

201-00: 5 B Licenses.

- Sep 02 - Oct 15 - Antlerless White-tailed Deer. Archery Only Season.
 - Oct 21 - Nov 26 - Antlerless White-tailed Deer.
- 201-01: 15 B Licenses. Valid only in the Four Mile Area portion of HD 201.
- Sep 02 - Oct 15 - Antlerless White-tailed Deer. Archery Only Season.
 - Oct 21 - Nov 26 - Antlerless White-tailed Deer.

General Elk License.

- Sep 02 - Oct 15 - Brow-tined Bull or Antlerless Elk. Archery Only Season.
- Oct 21 - Nov 26 - Brow-tined Bull Elk.
- Brow-tined Bull or Antlerless Elk. Only valid in Ninemile-Sixmile area. Elk are found primarily on private land where access is limited. Only youth ages 12-15 and hunters with a PTHFV.

Elk Permit. Drawing only. Apply by March 15.

201-00: 85 permits. Only valid in Ninemile-Sixmile area. Holders 16 and older may not hunt antlered elk in HD 201. Elk are found primarily on private land where access is limited.

- Sep 02 - Oct 15 - Antlerless Elk. Archery Only Season.
- Oct 21 - Nov 26 - Antlerless Elk.

201-01: 50 permits. Only valid in Nemote Creek area. Holders 16 and older may not hunt antlered elk in HD 201.

- Sep 02 - Oct 15 - Antlerless Elk. Archery Only Season.
- Oct 21 - Nov 26 - Antlerless Elk.

-- HD 202 South Superior --

General Deer License.

- Sep 02 - Oct 15 - Antlered Buck White-tailed Deer. Archery Only Season.
- Oct 21 - Nov 26 - Antlered Buck White-tailed Deer.
- Either-sex White-tailed Deer. Only youth ages 12-15.

Deer Permit. Drawing only. Apply by March 15.

202-00: 150 permits. Permit must be used with a valid General Deer License. Holders may not hunt Antlered Buck Mule Deer in any other HD.

- Sep 02 - Oct 15 - Antlered Buck Mule Deer. Archery Only Season.
- Oct 21 - Nov 26 - Antlered Buck Mule Deer.

Deer B License. Drawing only. Apply by June 1.

202-00: 5 B Licenses.

- Sep 02 - Oct 15 - Antlerless White-tailed Deer. Archery Only Season.
- Oct 21 - Nov 26 - Antlerless White-tailed Deer.

202-01: 5 B Licenses. Only valid between Trout and Quartz Crks.

- Sep 02 - Oct 15 - Antlerless White-tailed Deer. Archery Only Season.
- Oct 21 - Nov 26 - Antlerless White-tailed Deer.

General Elk License.

- Sep 02 - Oct 15 - Brow-tined Bull Elk. Archery Only Season.
- Oct 21 - Nov 26 - Brow-tined Bull Elk.

Elk Permit. Drawing only. Apply by March 15.

202-00: 15 permits. Only valid between Trout and Quartz Crks. Holders may not hunt antlered elk in HD 202.

- Sep 02 - Oct 15 - Antlerless Elk. Archery Only Season.
- Oct 21 - Nov 26 - Antlerless Elk.

-- HD 203 Grave Creek Range --**General Deer License.**

- Sep 02 - Oct 15 - Antlered Buck Mule Deer. Archery Only Season.
- Antlered Buck White-tailed Deer. Archery Only Season.
- Oct 21 - Nov 26 - Antlered Buck Mule Deer.
- Antlered Buck White-tailed Deer.
- Either-sex White-tailed Deer. Only youth ages 12-15.

Deer B License. Drawing only. Apply by June 1.

203-00: 5 B Licenses.

- Sep 02 - Oct 15 - Antlerless White-tailed Deer. Archery Only Season.
- Oct 21 - Nov 26 - Antlerless White-tailed Deer.

General Elk License.

- Sep 02 - Oct 15 - Brow-tined Bull Elk. Archery Only Season.
- Oct 21 - Nov 26 - Brow-tined Bull Elk.

-- HD 204 North Sapphire --**General Deer License.**

- Sep 02 - Oct 15 - Either-sex White-tailed Deer. Archery Only Season.
- Oct 21 - Oct 29 - Either-sex White-tailed Deer.
- Oct 30 - Nov 26 - Antlered Buck White-tailed Deer.
- Either-sex White-tailed Deer. Only youth ages 12-15.

Deer Permit. Drawing only. Apply by March 15.

204-50: Unlimited. One per hunter. Permit must be used with a valid General Deer License. Holders may not hunt Antlered Buck Mule Deer in any other HD.

- Sep 02 - Oct 15 - Antlered Buck Mule Deer. Archery Only Season.
- Oct 21 - Nov 12 - Antlered Buck Mule Deer.

Deer B License. Drawing only. Apply by June 1.

204-00: 100 B Licenses. Only valid on private land.

- Sep 02 - Oct 15 - Antlerless Mule Deer. Archery Only Season.
- Oct 21 - Nov 26 - Antlerless Mule Deer.

299-00: 400 B Licenses. 1st or 2nd choice only. Only valid on private land in HDs 204, 240, 261, and 270. ArchEquip, shotgun, traditional handgun, muzzleloader, or crossbow only. Successful applicants may be offered up to two additional 299-00 B licenses.

- Dec 01 - Jan 01 - Antlerless White-tailed Deer. Weapons restriction.

Deer B License. Purchase beginning August 7.

260-01: Unlimited. ArchEquip only. Hunters may be offered the opportunity to purchase up to five 260-01 Antlerless White-tailed Deer B Licenses per hunter. Only valid in HDs 204, 240, portion of 260, 261, 270, and 283.

- Sep 02 - Jan 15 - Antlerless White-tailed Deer. ArchEquip only.

General Elk License.

- Sep 02 - Oct 15 - Brow-tined Bull or Antlerless Elk. Archery Only Season.
- Oct 21 - Nov 26 - Brow-tined Bull Elk.
- Brow-tined Bull or Antlerless Elk. Only youth ages 12-15 and hunters with a PTHFV.

Elk B License. Drawing only. Apply by June 1.

204-00: 100 B Licenses.

- Sep 02 - Oct 15 - Antlerless Elk. Archery Only Season.
- Oct 21 - Nov 26 - Antlerless Elk.

-- HD 210 John Long Range --**General Deer License.**

- Sep 02 - Oct 15 - Either-sex White-tailed Deer. Archery Only Season.
- Oct 21 - Oct 29 - Either-sex White-tailed Deer.
- Oct 30 - Nov 26 - Antlered Buck White-tailed Deer.
- Either-sex White-tailed Deer. Only youth ages 12-15.

Deer Permit. Drawing only. Apply by March 15.

210-50: 50 permits. Permit must be used with a valid General Deer License. Holders may not hunt Antlered Buck Mule Deer in any other HD.

- Sep 02 - Oct 15 - Antlered Buck Mule Deer. Archery Only Season.
- Oct 21 - Nov 26 - Antlered Buck Mule Deer.

Deer B License. Drawing only. Apply by June 1.

210-00: 75 B Licenses.

- Sep 02 - Oct 15 - Antlerless White-tailed Deer. Archery Only Season.
- Oct 21 - Nov 26 - Antlerless White-tailed Deer.

General Elk License.

- Sep 02 - Oct 15 - Brow-tined Bull or Antlerless Elk. Archery Only Season.
- Oct 21 - Nov 26 - Brow-tined Bull Elk.
- Brow-tined Bull or Antlerless Elk. Only youth ages 12-15 and hunters with a PTHFV.

Elk Permit. Drawing only. Apply by March 15.

210-02: 200 permits. Holders 16 or older may not hunt antlered elk in HD 210.

- Sep 02 - Oct 15 - Antlerless Elk. Archery Only Season.
- Oct 21 - Nov 26 - Antlerless Elk.

Elk B License. Drawing only. Apply by June 1.

210-03: 200 B Licenses. Only valid on private land in south portion of HD 210.

- Aug 15 - Oct 20 - Antlerless Elk. Only valid on private land.
- Oct 21 - Jan 01 - Antlerless Elk. Only valid outside of the National Forest Boundary.

210-05: 400 B Licenses. Only valid in north portion of HD 210, outside of the National Forest Boundary.

- Aug 15 - Jan 01 - Antlerless Elk.

-- HD 211 Upper Rock Creek --**General Deer License.**

- Sep 02 - Oct 15 - Antlered Buck Mule Deer. Archery Only Season.
- Either-sex White-tailed Deer. Archery Only Season.
- Oct 21 - Oct 29 - Antlered Buck Mule Deer.
- Either-sex White-tailed Deer.
- Oct 30 - Nov 26 - Antlered Buck Mule Deer.
- Antlered Buck White-tailed Deer.
- Either-sex White-tailed Deer. Only youth ages 12-15.

General Elk License.

- Sep 02 - Oct 15 - Brow-tined Bull or Antlerless Elk. Archery Only Season.
- Oct 21 - Nov 26 - Brow-tined Bull Elk.
- Brow-tined Bull or Antlerless Elk. Only youth ages 12-15 and hunters with a PTHFV.

Elk Permit. Drawing only. Apply by March 15.

211-00: 150 permits. Holders 16 and older may not hunt antlered elk in HD 211.

- Sep 02 - Oct 15 - Antlerless Elk. Archery Only Season.
- Oct 21 - Nov 26 - Antlerless Elk.

Hunters using archery equipment, see pages 106-107 for licensing requirements.

-- HD 212 North Flint Range --

NOTE: Boundary Change. Hunters must contact Prison authorities between Aug 1 - Dec 15 of the current license year at 406-846-1320 x2351 for permission to access the Prison Ranch.

Check Restricted Area Legal Description (p 16-17): Grant Kohrs Ranch near Deer Lodge; Portion of the State Prison Ranch property west of Deer Lodge; Prison Ranch Archery Only Area Legal description and map available from FWP-R2 406-542-5500, in Missoula

General Deer License.

- Sep 02 - Oct 15 - Either-sex White-tailed Deer. Valid entire district including Prison Ranch ArchEquip only Area. Archery Only Season.
- Oct 21 - Oct 29 - Either-sex White-tailed Deer.
- Oct 30 - Nov 26 - Antlered Buck White-tailed Deer.
- Either-sex White-tailed Deer. Only valid Prison Ranch ArchEquip only Area.
- Either-sex White-tailed Deer. Only youth ages 12-15.
- Nov 27 - Jan 01 - Either-sex White-tailed Deer. Only valid Prison Ranch ArchEquip only Area.

Deer Permit. Drawing only. Apply by March 15.

212-50: Unlimited. One per hunter. Permit must be used with a valid General Deer License. Holders may not hunt Antlered Buck Mule Deer in any other HD.

- Sep 02 - Oct 15 - Antlered Buck Mule Deer. Archery Only Season.
- Oct 21 - Nov 26 - Antlered Buck Mule Deer.

Deer B License. Drawing only. Apply by June 1.

212-00: 75 B Licenses. Only valid on private land.

- Sep 02 - Oct 15 - Antlerless Mule Deer. Archery Only Season.
- Oct 21 - Nov 26 - Antlerless Mule Deer.

212-01: 100 B Licenses. Successful applicants may be offered an opportunity to purchase a second 212-01 B License.

- Sep 02 - Oct 15 - Antlerless White-tailed Deer. Archery Only Season.
- Oct 21 - Nov 26 - Antlerless White-tailed Deer.

Deer B License. Purchase beginning August 7.

212-20: Unlimited. Up to five 212-20 B Licenses per hunter. Only valid Prison Ranch ArchEquip only Area. Legal description and map available from FWP-R2 HQ 406-542-5500, in Missoula.

- Sep 02 - Oct 15 - Either-sex White-tailed Deer. Archery Only Season.
- Oct 21 - Jan 01 - Either-sex White-tailed Deer. ArchEquip only.

General Elk License.

- Sep 02 - Oct 15 - Brow-tined Bull or Antlerless Elk. Archery Only Season.
- Oct 21 - Nov 26 - Brow-tined Bull Elk.
- Brow-tined Bull or Antlerless Elk. Only youth ages 12-15 and hunters with a PTHFV.
- Oct 21 - Jan 01 - Brow-tined Bull or Antlerless Elk. Only valid Prison Ranch ArchEquip only Area.

Elk Permit. Drawing only. Apply by March 15.

212-00: 200 permits. Only valid in portion of HD 212 south of Rock Creek. Holders 16 and older may not hunt antlered elk in HD 212.

- Sep 02 - Oct 15 - Antlerless Elk. Archery Only Season.
- Oct 21 - Nov 26 - Antlerless Elk.

212-01: 50 permits. Only valid in portion of HD 212 south of Boulder Creek Road. Holders 16 and older may not hunt antlered elk in HD 212.

- Sep 02 - Oct 15 - Antlerless Elk. Archery Only Season.
- Oct 21 - Nov 26 - Antlerless Elk.

Elk B License. Drawing only. Apply by June 1.

296-00: 200 B Licenses. Only valid outside the National Forest Boundary and outside FWP WMAs in portion of HD 212 located south of Rock Creek and in HD 213.

- Dec 01 - Feb 15 - Antlerless Elk.

-- HD 213 South Flint Range --

General Deer License.

- Sep 02 - Oct 15 - Either-sex White-tailed Deer. Archery Only Season.
- Oct 21 - Oct 29 - Either-sex White-tailed Deer.
- Oct 30 - Nov 26 - Antlered Buck White-tailed Deer.
- Either-sex White-tailed Deer. Only youth ages 12-15.

Deer Permit. Drawing only. Apply by March 15.

213-50: Unlimited. One per hunter. Permit must be used with a valid General Deer License. Holders may not hunt Antlered Buck Mule Deer in any other HD. Valid in HDs 213 and 214.

- Sep 02 - Oct 15 - Antlered Buck Mule Deer. Archery Only Season.
- Oct 21 - Nov 26 - Antlered Buck Mule Deer.

Deer B License. Drawing only. Apply by June 1.

213-00: 50 B Licenses. Only valid on private land.

- Sep 02 - Oct 15 - Antlerless Mule Deer. Archery Only Season.
- Oct 21 - Nov 26 - Antlerless Mule Deer.

213-01: 25 B Licenses.

- Sep 02 - Oct 15 - Antlerless White-tailed Deer. Archery Only Season.
- Oct 21 - Nov 26 - Antlerless White-tailed Deer.

General Elk License.

- Sep 02 - Oct 15 - Brow-tined Bull or Antlerless Elk. Archery Only Season.
- Oct 21 - Nov 26 - Brow-tined Bull Elk.
- Brow-tined Bull or Antlerless Elk. Only youth ages 12-15 and hunters with a PTHFV.

Elk Permit. Drawing only. Apply by March 15.

213-00: 200 permits. Holders 16 and older may not hunt antlered elk in HD 213.

- Sep 02 - Oct 15 - Antlerless Elk. Archery Only Season.
- Oct 21 - Nov 26 - Antlerless Elk.

Elk B License. Drawing only. Apply by June 1.

296-00: 200 B Licenses. Only valid outside the National Forest Boundary and outside FWP WMAs in portion of HD 212 located south of Rock Creek and in HD 213.

- Dec 01 - Feb 15 - Antlerless Elk.

-- HD 214 Mill Creek-Georgetown Lake --

General Deer License.

- Sep 02 - Oct 15 - Either-sex White-tailed Deer. Archery Only Season.
- Oct 21 - Oct 29 - Either-sex White-tailed Deer.
- Oct 30 - Nov 26 - Antlered Buck White-tailed Deer.
- Either-sex White-tailed Deer. Only youth ages 12-15.

Deer Permit. Drawing only. Apply by March 15.

214-50: Unlimited. One per hunter. Permit must be used with a valid General Deer License. Holders may not hunt Antlered Buck Mule Deer in any other HD. Valid in HDs 213 and 214.

- Sep 02 - Oct 15 - Antlered Buck Mule Deer. Archery Only Season.
- Oct 21 - Nov 26 - Antlered Buck Mule Deer.

General Elk License.

- Sep 02 - Oct 15 - Brow-tined Bull or Antlerless Elk. Archery Only Season.
- Oct 21 - Nov 26 - Brow-tined Bull Elk.
- Brow-tined Bull or Antlerless Elk. Only youth ages 12-15 and hunters with a PTHFV.

Elk Permit. Drawing only. Apply by March 15.

214-00: 75 permits. Holders 16 and older may not hunt antlered elk in HD 214.

- Sep 02 - Oct 15 - Antlerless Elk. Archery Only Season.
- Oct 21 - Nov 26 - Antlerless Elk.

-- HD 215 East Deer Lodge --

Check Restricted Area Legal Description (p 16-17): Warm Springs WMA

General Deer License.

- Sep 02 - Oct 15 - Either-sex White-tailed Deer. Archery Only Season.
- Oct 21 - Oct 29 - Either-sex White-tailed Deer.
- Oct 30 - Nov 26 - Antlered Buck White-tailed Deer.
- Either-sex White-tailed Deer. Only youth ages 12-15.

Deer Permit. Drawing only. Apply by March 15.

215-50: Unlimited. One per hunter. Permit must be used with a General Deer License. Hunters may not hunt Antlered Buck Mule Deer in any other HD.

- Sep 02 - Oct 15 - Antlered Buck Mule Deer. Archery Only Season.
- Oct 21 - Nov 26 - Antlered Buck Mule Deer.

Deer B License. Drawing only. Apply by June 1.

215-00: 75 B Licenses. Only valid on private land.

- Sep 02 - Oct 15 - Antlerless Mule Deer. Archery Only Season.
- Oct 21 - Nov 26 - Antlerless Mule Deer.

215-01: 50 B Licenses.

- Sep 02 - Oct 15 - Antlerless White-tailed Deer. Archery Only Season.
- Oct 21 - Nov 26 - Antlerless White-tailed Deer.

General Elk License.

- Sep 02 - Oct 15 - Brow-tined Bull or Antlerless Elk. Archery Only Season.
- Oct 21 - Nov 26 - Brow-tined Bull Elk.
- Oct 21 - Nov 26 - Brow-tined Bull or Antlerless Elk. Only youth ages 12-15 and hunters with a PTHFV.

Elk Permit. Drawing only. Apply by March 15.

394-00: 800 permits. Valid in HDs 215, 318, and 335. Holders 16 and older may not hunt antlered elk in any of these HDs.

- Sep 02 - Oct 15 - Antlerless Elk. Archery Only Season.
- Oct 21 - Nov 26 - Antlerless Elk.

Elk B License. Purchase beginning August 7.215-02: Unlimited. One per hunter. **Must purchase before start of the general season.** Secure access before purchasing. Not valid on National Forest Lands or Spotted Dog WMA.

- Aug 15 - Feb 15 - Antlerless Elk.

-- HD 216 West Rock Creek-Quigg Peak --**General Deer License.**

- Sep 02 - Oct 15 - Antlered Buck Mule Deer. Archery Only Season.
- Sep 02 - Oct 15 - Either-sex White-tailed Deer. Archery Only Season.
- Oct 21 - Oct 29 - Antlered Buck Mule Deer.
- Oct 21 - Oct 29 - Either-sex White-tailed Deer.
- Oct 30 - Nov 26 - Antlered Buck Mule Deer.
- Oct 30 - Nov 26 - Antlered Buck White-tailed Deer.
- Oct 30 - Nov 26 - Either-sex White-tailed Deer. Only youth ages 12-15.

Deer B License. Drawing only. Apply by June 1.

216-00: 25 B Licenses.

- Sep 02 - Oct 15 - Antlerless White-tailed Deer. Archery Only Season.
- Oct 21 - Nov 26 - Antlerless White-tailed Deer.

General Elk License.

- Sep 02 - Oct 15 - Brow-tined Bull or Antlerless Elk. Archery Only Season.
- Oct 21 - Nov 26 - Brow-tined Bull Elk.
- Oct 21 - Nov 26 - Brow-tined Bull or Antlerless Elk. Only youth ages 12-15 and hunters with a PTHFV.

Elk Permit. Drawing only. Apply by March 15.

216-00: 75 permits. Holders 16 and older may not hunt antlered elk in HD 216.

- Sep 02 - Oct 15 - Antlerless Elk. Archery Only Season.
- Oct 21 - Nov 26 - Antlerless Elk.

-- HD 217 Northwest Flint Range --**General Deer License.**

- Sep 02 - Oct 15 - Either-sex White-tailed Deer. Archery Only Season.
- Oct 21 - Oct 29 - Either-sex White-tailed Deer.
- Oct 30 - Nov 26 - Antlered Buck White-tailed Deer.
- Oct 30 - Nov 26 - Either-sex White-tailed Deer. Only youth ages 12-15.

Deer Permit. Drawing only. Apply by March 15.

217-50: Unlimited. One per hunter. Permit must be used with a valid General Deer License. Holders may not hunt Antlered Buck Mule Deer in any other HD.

- Sep 02 - Oct 15 - Antlered Buck Mule Deer. Archery Only Season.
- Oct 21 - Nov 26 - Antlered Buck Mule Deer.

General Elk License. All hunters harvesting elk in HD 217 are required to report their harvest to 1-877-FWP-WILD (1-877-397-9453)

- Aug 15 - Oct 20 - Antlerless Elk. Only valid on private land. Only youth ages 12-15 and hunters with a PTHFV.
- Aug 15 - Feb 15 - Antlerless Elk. ArchEquip only.
- Oct 21 - Feb 15 - Antlerless Elk. Only youth ages 12-15 and hunters with a PTHFV.

Elk Permit. Drawing only. Apply by March 15.

217-10: 175 permits. Hunters required to report harvests to 1-877-FWP-WILD.

- Sep 02 - Oct 15 - Brow-tined Bull or Antlerless Elk. Archery Only Season.
- Oct 21 - Nov 26 - Brow-tined Bull or Antlerless Elk.

217-11: 25 permits. Only youth ages 12-15. Hunters required to report harvests to 1-877-FWP-WILD.

- Sep 02 - Oct 15 - Brow-tined Bull or Antlerless Elk. Archery Only Season.
- Oct 21 - Nov 26 - Brow-tined Bull or Antlerless Elk.

Elk B License. Drawing only. Apply by June 1.

217-01: 200 B Licenses. Hunters required to report harvest to 1-877-FWP-WILD

- Sep 02 - Oct 15 - Antlerless Elk. Archery Only Season.
- Oct 21 - Feb 15 - Antlerless Elk.

Elk B License. Purchase beginning August 7.217-00: Unlimited. Valid on private land only. **Must purchase before start of the general season.** Secure access before purchasing.

- Aug 15 - Feb 15 - Antlerless Elk.

-- HD 240 West Bitterroot --**General Deer License.**

- Sep 02 - Oct 15 - Either-sex Mule Deer. Only valid in that portion of the district located south of Carlton Creek and outside the National Forest Boundary. Archery Only Season.
- Sep 02 - Oct 15 - Either-sex White-tailed Deer. Archery Only Season.
- Oct 21 - Oct 29 - Antlerless Mule Deer. Only valid south of Carlton Creek and outside the National Forest boundary. Mostly private land.
- Oct 21 - Nov 26 - Antlered Buck White-tailed Deer.
- Oct 21 - Nov 26 - Either-sex White-tailed Deer. Only valid in that portion of the district located south of Carlton Creek and outside the National Forest boundary.
- Oct 21 - Nov 26 - Either-sex White-tailed Deer. Only youth ages 12-15.

Deer Permit. Drawing only. Apply by March 15.

240-50: 25 permits. Permit must be used with a valid General Deer License. Holders may not hunt Antlered Buck Mule Deer in any other HD.

- Oct 01 - Nov 26 - Antlered Buck Mule Deer. Only valid inside wilderness boundary.

240-51: Unlimited. One per hunter. Permit must be used with a valid General Deer License. Holders may not hunt Antlered Buck Mule Deer in any other HD.

- Sep 02 - Oct 15 - Antlered Buck Mule Deer. Archery Only Season.
- Oct 21 - Nov 12 - Antlered Buck Mule Deer.

Deer B License. Drawing only. Apply by June 1.

299-00: 400 B Licenses. 1st or 2nd choice only. Only valid on private land in HDs 204, 240, 261, and 270. ArchEquip, shotgun, traditional handgun, muzzleloader, or crossbow only. Successful applicants may be offered up to two additional 299-00 B licenses.

- Dec 01 - Jan 01 - Antlerless White-tailed Deer. Weapons restriction.

Deer B License. Purchase beginning August 7.

260-01: Unlimited. ArchEquip only. Hunters may be offered the opportunity to purchase up to five 260-01 Antlerless White-tailed Deer B Licenses per hunter. Only valid in HDs 204, 240, portion of 260, 261, 270, and 283.

- Sep 02 - Jan 15 - Antlerless White-tailed Deer. ArchEquip only.

General Elk License.

- Sep 02 - Oct 15 - Brow-tined Bull or Antlerless Elk. Archery Only Season.
- Oct 21 - Oct 29 - Brow-tined Bull Elk.
- Oct 21 - Oct 29 - Brow-tined Bull or Antlerless Elk. Valid entire district. Only youth ages 12-15 and hunters with a PTHFV.
- Oct 21 - Oct 29 - Brow-tined Bull or Antlerless Elk. Only valid south of Carlton Creek and outside the National Forest boundary.
- Oct 30 - Nov 26 - Brow-tined Bull Elk.
- Oct 30 - Nov 26 - Brow-tined Bull or Antlerless Elk. Only youth ages 12-15 and hunters with a PTHFV.

Elk B License. Drawing only. Apply by June 1.

240-00: 100 B Licenses. Valid south of Carlton Creek and outside the National Forest boundary.

- Sep 02 - Oct 15 - Antlerless Elk. Archery Only Season.
- Oct 21 - Nov 26 - Antlerless Elk.

Hunters using archery equipment, see pages 106-107 for licensing requirements.

-- HD 250 West Fork Bitterroot --

General Deer License.

- Sep 02 - Oct 15 - Either-sex White-tailed Deer. Archery Only Season.
- Oct 21 - Nov 26 - Antlered Buck White-tailed Deer.
- Either-sex White-tailed Deer. Only youth ages 12-15.

Deer Permit. Drawing only. Apply by March 15.

250-50: 25 permits. Permit must be used with a valid General Deer License. Holders may not hunt Antlered Buck Mule Deer in any other HD.

- Sep 02 - Oct 15 - Antlered Buck Mule Deer. Archery Only Season.
- Oct 21 - Nov 26 - Antlered Buck Mule Deer.

Elk Permit. Drawing only. Apply by March 15.

250-45: 35 permits.

- Sep 02 - Oct 15 - Brown-tined Bull Elk. Archery Only Season.
- Oct 21 - Nov 26 - Brown-tined Bull Elk.

-- HD 260 Bitterroot-Clark Fork Archery District --

NOTE: Mostly private land - Access is difficult.

Check Restricted Area Legal Description (p 16-17): Lee Metcalf Refuge; Bitterroot-Clark Fork Archery District Portion of HD 260

General Deer License.

- Sep 02 - Jan 15 - Either-sex White-tailed Deer. ArchEquip only.

Deer B License. Drawing only. Apply by June 1.

260-02: 100 B Licenses. 1st choice only. Only valid on private land. Hunters who draw 260-02 license may purchase up to 2 additional licenses. ArchEquip, shotgun, traditional handgun, muzzleloader, or crossbow only. Not valid west of Highway 93 in Missoula County.

- Dec 01 - Jan 01 - Antlerless White-tailed Deer. Weapons restriction.

260-20: 300 B Licenses. ArchEquip only. NOT valid in that portion of the HD west of Highway 93 in Missoula County and NOT valid on Lee Metcalf Refuge.

- Sep 02 - Jan 15 - Either-sex White-tailed Deer. ArchEquip Only.

Deer B License. Purchase beginning August 7.

260-01: Unlimited. ArchEquip only. Hunters may be offered the opportunity to purchase up to five 260-01 Antlerless White-tailed Deer B Licenses per hunter. Only valid in HDs 204, 240, portion of 260, 261, 270, and 283.

- Sep 02 - Jan 15 - Antlerless White-tailed Deer. ArchEquip only.

General Elk License.

- Sep 02 - Jan 15 - Brown-tined Bull or Antlerless Elk. ArchEquip only. NOT valid on Lee Metcalf Refuge.

Elk B License. Drawing only. Apply by June 1.

260-00: 20 B Licenses. 1st choice only. Only valid on private lands. ArchEquip, shotgun, traditional handgun, muzzleloader, or crossbow only. Not valid west of Hwy 93 in Missoula County.

- Dec 01 - Jan 15 - Antlerless Elk. Weapons restriction.

-- HD 261 East Bitterroot --

General Deer License.

- Sep 02 - Oct 15 - Either-sex White-tailed Deer. Archery Only Season.
- Oct 21 - Oct 29 - Either-sex White-tailed Deer.
- Oct 30 - Nov 26 - Antlered Buck White-tailed Deer.
- Either-sex White-tailed Deer. Only youth ages 12-15.

Deer Permit. Drawing only. Apply by March 15.

261-50: 35 permits. Valid in HDs 261 and 262. Permit must be used with a valid General Deer License. Holders may not hunt Antlered Buck Mule Deer in any other HD.

- Sep 02 - Oct 15 - Antlered Buck Mule Deer. Archery Only Season.
- Oct 21 - Nov 26 - Antlered Buck Mule Deer.

Deer B License. Drawing only. Apply by June 1.

261-01: 35 B Licenses. Only valid outside the National Forest boundary and NOT valid on Calf Creek WMA.

- Sep 02 - Oct 15 - Antlerless Mule Deer. Archery Only Season.
- Oct 21 - Nov 26 - Antlerless Mule Deer.

299-00: 400 B Licenses. 1st or 2nd choice only. Only valid on private land in HDs 204, 240, 261, and 270. ArchEquip, shotgun, traditional handgun, muzzleloader, or crossbow only. Successful applicants may be offered up to two additional 299-00 B licenses.

- Dec 01 - Jan 01 - Antlerless White-tailed Deer. Weapons restriction.

Deer B License. Purchase beginning August 7.

260-01: Unlimited. ArchEquip only. Hunters may be offered the opportunity to purchase up to five 260-01 Antlerless White-tailed Deer B Licenses per hunter. Only valid in HDs 204, 240, portion of 260, 261, 270, and 283.

- Sep 02 - Jan 15 - Antlerless White-tailed Deer. ArchEquip only.

General Elk License.

- Sep 02 - Oct 15 - Brown-tined Bull or Antlerless Elk. Archery Only Season.
- Oct 21 - Nov 26 - Brown-tined Bull Elk.
- Brown-tined Bull or Antlerless Elk. Only youth ages 12-15 and hunters with a PTHFV.

Elk B License. Drawing only. Apply by June 1.

261-00: 35 B Licenses.

- Sep 02 - Oct 15 - Antlerless Elk. Archery Only Season.
- Oct 21 - Nov 26 - Antlerless Elk.

261-01: 100 B Licenses. Only valid outside the National Forest boundary and NOT valid on Calf Creek WMA.

- Sep 02 - Oct 15 - Antlerless Elk. Archery Only Season.
- Oct 21 - Nov 26 - Antlerless Elk.

-- HD 262 Bitterroot Farmlands --

NOTE: Private land - access may be difficult.

General Deer License.

- Aug 15 - Jan 01 - Antlerless Mule Deer. ArchEquip only.
- Sep 02 - Oct 15 - Either-sex White-tailed Deer. Archery Only Season.
- Oct 21 - Nov 26 - Either-sex White-tailed Deer.

Deer Permit. Drawing only. Apply by March 15.

261-50: 35 permits. Valid in HDs 261 and 262. Permit must be used with a valid General Deer License. Holders may not hunt Antlered Buck Mule Deer in any other HD.

- Sep 02 - Oct 15 - Antlered Buck Mule Deer. Archery Only Season.
- Oct 21 - Nov 26 - Antlered Buck Mule Deer.

Deer B License. Drawing only. Apply by June 1.

262-00: 100 B Licenses. Successful applicants may purchase one additional 262-00 Antlerless Mule Deer B License.

- Aug 15 - Sep 01 - Antlerless Mule Deer. ArchEquip, shotgun, traditional handgun, muzzleloader, or crossbow only.
- Sep 02 - Oct 20 - Antlerless Mule Deer. ArchEquip Only.
- Oct 21 - Nov 26 - Antlerless Mule Deer.
- Nov 27 - Jan 01 - Antlerless Mule Deer. ArchEquip, shotgun, traditional handgun, muzzleloader, or crossbow only.

262-03: 50 B Licenses.

- Aug 15 - Jan 01 - Antlerless Mule Deer. ArchEquip only.

Deer B License. Purchase beginning August 7.

262-01: Unlimited. ArchEquip Only. Up to five 262-01 Antlerless White-tailed Deer B Licenses per hunter.

- Aug 15 - Jan 01 - Antlerless White-tailed Deer.
- 262-02: Unlimited. ArchEquip, shotgun, traditional handgun, muzzleloader, or crossbow only. Up to three 262-02 Antlerless White-tailed Deer B License per hunter.
- Aug 15 - Sep 01 - Antlerless White-tailed Deer.
- Oct 21 - Jan 01 - Antlerless White-tailed Deer.

General Elk License.

- Aug 15 - Jan 15 - Antlerless Elk. ArchEquip only.
- Oct 21 - Nov 26 - Antlerless Elk. Only youth ages 12-15 and hunters with a PTHFV.

Elk B License. Drawing only. Apply by June 1.

262-01: 200 B Licenses. Successful hunters must report their harvested elk within 72 hours by calling 1-877-FWP-WILD (1-877-397-9453).

- Aug 15 - Sep 01 - Antlerless Elk. ArchEquip, shotgun, traditional handgun, muzzleloader, or crossbow only.
- Sep 02 - Oct 20 - Antlerless Elk. ArchEquip only.
- Oct 21 - Nov 26 - Antlerless Elk.
- Nov 27 - Jan 15 - Antlerless Elk. ArchEquip, shotgun, traditional handgun, muzzleloader, or crossbow only.

-- HD 270 East Fork Bitterroot --**General Deer License.**

- Sep 02 - Oct 15 - Either-sex White-tailed Deer. Archery Only Season.
- Oct 21 - Nov 26 - Antlered Buck White-tailed Deer.
- Either-sex White-tailed Deer. Only youth ages 12-15.

Deer Permit. Drawing only. Apply by March 15.

270-50: 45 permits. Permit must be used with a valid General Deer License. Holders may not hunt Antlered Buck Mule Deer in any other HD.

- Sep 02 - Oct 15 - Antlered Buck Mule Deer. Archery Only Season.
- Oct 21 - Nov 26 - Antlered Buck Mule Deer.

Deer B License. Drawing only. Apply by June 1.

299-00: 400 B Licenses. 1st or 2nd choice only. Only valid on private land in HDs 204, 240, 261, and 270. ArchEquip, shotgun, traditional handgun, muzzleloader, or crossbow only. Successful applicants may be offered up to two additional 299-00 B licenses.

- Dec 01 - Jan 01 - Antlerless White-tailed Deer. Weapons restriction.

Deer B License. Purchase beginning August 7.

260-01: Unlimited. ArchEquip only. Hunters may be offered the opportunity to purchase up to five 260-01 Antlerless White-tailed Deer B Licenses per hunter. Only valid in HDs 204, 240, portion of 260, 261, 270, and 283.

- Sep 02 - Jan 15 - Antlerless White-tailed Deer. ArchEquip only.

General Elk License.

- Sep 02 - Oct 15 - Brow-tined Bull Elk. Only youth ages 12-15. Archery Only Season.
- Oct 21 - Nov 26 - Brow-tined Bull Elk. Only youth ages 12-15.

Elk Permit. Drawing only. Apply by March 15.

270-00: 125 permits. Only valid north Rye Creek. Holders may not hunt antlered elk in HD 270.

- Sep 02 - Oct 15 - Antlerless Elk. Archery Only Season.
- Oct 21 - Nov 26 - Antlerless Elk.

270-01: 125 permits. Only valid north of Rye Creek. Only youth ages 12-15. Holders 16 and older may not hunt antlered elk in HD 270.

- Sep 02 - Oct 15 - Antlerless Elk. Archery Only Season.
- Oct 21 - Nov 26 - Antlerless Elk.

270-02: 75 permits. Only valid in East Fork portion of HD 270. Holders may not hunt antlered elk in HD 270.

- Sep 02 - Oct 15 - Antlerless Elk. Archery Only Season.
- Oct 21 - Nov 26 - Antlerless Elk.

270-03: 75 permits. Only valid in East Fork portion of HD 270. Only youth ages 12-15. Holders may not hunt antlered elk in HD 270.

- Sep 02 - Oct 15 - Antlerless Elk. Archery Only Season.
- Oct 21 - Nov 26 - Antlerless Elk.

270-04: 25 permits. Only valid in portion of HD 270 located west of Hwy 93. Holders may not hunt antlered elk in HD 270.

- Sep 02 - Oct 15 - Antlerless Elk. Archery Only Season.
- Oct 21 - Nov 26 - Antlerless Elk.

270-05: 25 permits. Only valid in portion of HD 270 located west of Hwy 93. Only youth ages 12-15. Holders 16 and older may not hunt antlered elk in HD 270.

- Sep 02 - Oct 15 - Antlerless Elk. Archery Only Season.
- Oct 21 - Nov 26 - Antlerless Elk.

270-45: Unlimited. One per hunter. 1st choice only.

- Sep 02 - Oct 15 - Brow-tined Bull Elk. Archery Only Season.
- Oct 21 - Nov 26 - Brow-tined Bull Elk.

-- HD 280 North Blackfoot --

NOTE: Backcountry - Remote location, access difficult.

General Deer License.

- Sep 02 - Sep 14 - Antlered Buck Mule Deer. Archery Only Season.
- Antlered Buck White-tailed Deer. Archery Only Season.
- Sep 15 - Nov 26 - Antlered Buck Mule Deer.
- Antlered Buck White-tailed Deer.
- Either-sex White-tailed Deer. Only youth ages 12-15.

General Elk License.

- Sep 02 - Sep 14 - Brow-tined Bull or Antlerless Elk. Archery Only Season.
- Sep 15 - Sep 25 - Brow-tined Bull Elk.
- Brow-tined Bull or Antlerless Elk. Only youth ages 12-15.
- Sep 26 - Nov 26 - Brow-tined Bull or Antlerless Elk.

-- HD 281 Upper Blackfoot --**General Deer License.**

- Sep 02 - Oct 15 - Antlered Buck White-tailed Deer. Archery Only Season.
- Oct 21 - Nov 26 - Antlered Buck White-tailed Deer.
- Either-sex White-tailed Deer. Only youth ages 12-15.

Deer Permit. Drawing only. Apply by March 15.

281-50: Unlimited. One per hunter. Permit must be used with a valid General Deer License. Holders may not hunt Antlered Buck Mule Deer in any other HD.

- Sep 02 - Oct 15 - Antlered Buck Mule Deer. Archery Only Season.
- Oct 21 - Nov 26 - Antlered Buck Mule Deer.

Deer B License. Drawing only. Apply by June 1.

281-00: 50 B Licenses.

- Sep 02 - Oct 15 - Antlerless White-tailed Deer. Archery Only Season.
- Oct 21 - Nov 26 - Antlerless White-tailed Deer.

General Elk License.

- Sep 02 - Oct 15 - Brow-tined Bull or Antlerless Elk. Archery Only Season.
- Oct 21 - Nov 26 - Brow-tined Bull Elk.
- Brow-tined Bull or Antlerless Elk. Only youth ages 12-15.

Elk Permit. Drawing only. Apply by March 15.

281-01: 50 permits. Only valid west of the North Fork of the Blackfoot River. Holders 16 and older may not hunt antlered elk in HD 281.

- Sep 02 - Oct 15 - Antlerless Elk. Archery Only Season.
- Oct 21 - Nov 26 - Antlerless Elk.

Elk B License. Drawing only. Apply by June 1.

281-00: 25 B Licenses. Only valid on private land east of the North Fork of the Blackfoot River.

- Sep 02 - Oct 15 - Antlerless Elk. Archery Only Season.
- Oct 21 - Nov 26 - Antlerless Elk.

Hunters using archery equipment, see pages 106-107 for licensing requirements.

-- HD 282 Blackfoot-Clearwater WMA --

General Deer License.

- Sep 02 - Oct 13 - Antlered Buck Mule Deer. Archery Only Season.
- Antlered Buck White-tailed Deer. Archery Only Season.
- Oct 14 - Oct 20 - Antlered Buck Mule Deer. VALID ONLY FOR hunters who hold a 282-00 Deer B license.
- Antlered Buck White-tailed Deer. VALID ONLY FOR hunters who hold a 282-00 Deer B license.
- Oct 21 - Nov 10 - Antlered Buck Mule Deer. VALID ONLY FOR hunters who hold an Elk 282-00 B license or 282-10 permit.
- Antlered Buck White-tailed Deer. VALID ONLY FOR hunters who hold an Elk 282-00 B license or 282-10 permit.

Deer B License. Drawing only. Apply by June 1.

282-00: 25 B Licenses.

- Sep 02 - Oct 13 - Antlerless White-tailed Deer. Archery Only Season.
- Oct 14 - Oct 20 - Antlerless White-tailed Deer.

General Elk License.

- Sep 02 - Oct 13 - Brow-tined Bull or Antlerless Elk. Archery Only Season.

Elk Permit. Drawing only. Apply by March 15.

282-10: 1 permit. Only youth ages 12-15.

- Sep 02 - Oct 13 - Brow-tined Bull or Antlerless Elk. Archery Only Season.
- Oct 21 - Nov 10 - Brow-tined Bull or Antlerless Elk.

Elk B License. Drawing only. Apply by June 1.

282-00: 25 B Licenses.

- Sep 02 - Oct 13 - Antlerless Elk. Archery Only Season.
- Oct 21 - Nov 10 - Antlerless Elk.

-- HD 283 Lower Blackfoot --

General Deer License.

- Sep 02 - Oct 15 - Antlered Buck Mule Deer. Archery Only Season.
- Antlered Buck White-tailed Deer. Archery Only Season.
- Oct 21 - Nov 26 - Antlered Buck Mule Deer.
- Antlered Buck White-tailed Deer.
- Either-sex White-tailed Deer. Only youth ages 12-15.

Deer B License. Drawing only. Apply by June 1.

283-00: 50 B Licenses.

- Sep 02 - Oct 15 - Antlerless White-tailed Deer. Archery Only Season.
- Oct 21 - Nov 26 - Antlerless White-tailed Deer.

Deer B License. Purchase beginning August 7.

260-01: Unlimited. ArchEquip only. Hunters may be offered the opportunity to purchase up to five 260-01 Antlerless White-tailed Deer B Licenses per hunter. Only valid in HDs 204, 240, portion of 260, 261, 270, and 283.

- Sep 02 - Jan 15 - Antlerless White-tailed Deer. ArchEquip only.

General Elk License.

- Sep 02 - Oct 15 - Brow-tined Bull or Antlerless Elk. Archery Only Season.
- Oct 21 - Nov 26 - Brow-tined Bull Elk.
- Brow-tined Bull or Antlerless Elk. Only youth ages 12-15 and hunters with a PTHFV.

Elk Permit. Drawing only. Apply by March 15.

283-10: 5 permits. Only valid in the Rattlesnake Wilderness portion of HD 283. Successful applicants 283-10 may be offered the opportunity to purchase another B license valid in HD 283 during the same periods and with the same restrictions. Maps are available at the Region 2 office.

- Sep 02 - Sep 14 - Brow-tined Bull or Antlerless Elk. Archery Only Season.
- Sep 15 - Nov 26 - Brow-tined Bull or Antlerless Elk.

Elk B License. Drawing only. Apply by June 1.

283-02: 40 B Licenses. Only valid in portion of Rattlesnake Wilderness area. Maps are available at the Region 2 office.

- Sep 02 - Sep 14 - Antlerless Elk. Archery Only Season.
- Sep 15 - Nov 26 - Antlerless Elk.

Elk B License. Purchase beginning August 7.

283-03: Unlimited. One per hunter. License must be purchased before the start of the archery only season. Only valid on private land located west of both Rattlesnake Creek and the Rattlesnake Wilderness/ Recreation Areas.

- Sep 02 - Oct 15 - Antlerless Elk. Archery Only Season.
- Oct 21 - Nov 26 - Antlerless Elk.
- Dec 01 - Jan 15 - Antlerless Elk. ArchEquip only.

-- HD 284 Lincoln Archery District --

NOTE: Deer and Elk hunting is restricted to ArchEquip Only.

Check Restricted Area Legal Description (p 16-17): Lincoln Closed Area

General Deer License.

- Sep 02 - Nov 26 - Antlered Buck Mule Deer. ArchEquip only.
- Antlered Buck White-tailed Deer. ArchEquip only.

General Elk License.

- Sep 02 - Nov 26 - Brow-tined Bull or Antlerless Elk. ArchEquip only.

-- HD 285 Monture --

Check Restricted Area Legal Description (p 16-17): Seeley Lake Game Preserve is closed to all hunting

General Deer License.

- Sep 02 - Oct 15 - Antlered Buck Mule Deer. Archery Only Season.
- Antlered Buck White-tailed Deer. Archery Only Season.
- Oct 21 - Nov 26 - Antlered Buck Mule Deer.
- Antlered Buck White-tailed Deer.
- Either-sex White-tailed Deer. Only youth ages 12-15.

Deer B License. Drawing only. Apply by June 1.

285-00: 75 B Licenses.

- Sep 02 - Oct 15 - Antlerless White-tailed Deer. Archery Only Season.
- Oct 21 - Nov 26 - Antlerless White-tailed Deer.

General Elk License.

- Sep 02 - Oct 15 - Brow-tined Bull Elk. Archery Only Season.
- Oct 21 - Nov 26 - Brow-tined Bull Elk.
- Brow-tined Bull or Antlerless Elk. Only youth ages 12-15 and hunters with a PTHFV.

Elk B License. Drawing only. Apply by June 1.

285-01: 25 B Licenses. Only valid on private land east of Hwy 83.

- Sep 02 - Oct 15 - Antlerless Elk. Archery Only Season.
- Oct 21 - Nov 26 - Antlerless Elk.

-- HD 290 Helmville-Ovando Archery District --

NOTE: Deer hunting is restricted to ArchEquip Only in all of HD 290. The East Ovando Archery Only Area and Aunt Molly WMA are restricted to ArchEquip only for all big game hunting; Hunters may hunt Antlerless Elk with a firearm during the dates listed below in all other portions of the hunting district.

Check Restricted Area Legal Description (p 16-17): Aunt Molly WMA restricted to ArchEquip Only for all big game hunting; East Ovando Archery Area restricted to ArchEquip Only for all big game hunting

General Deer License.

- Sep 02 - Dec 15 - Antlered Buck Mule Deer. ArchEquip only.
- Either-sex White-tailed Deer. ArchEquip only.

Deer B License. Drawing only. Apply by June 1.

290-51: 50 B Licenses.

- Sep 02 - Jan 01 - Antlered Buck Mule or Antlered Buck White-tailed Deer. ArchEquip only.

Deer B License. Purchase beginning August 7.

290-00: Unlimited. ArchEquip only. Up to two OTC B Licenses per hunter.

- Sep 02 - Dec 15 - Antlerless White-tailed Deer. ArchEquip only.

General Elk License.

- Sep 02 - Jan 01 - Brow-tined Bull or Antlerless Elk. ArchEquip Only.
- Oct 21 - Nov 26 - Antlerless Elk.

Elk B License. Purchase beginning August 7.

290-00: Unlimited. One per hunter. ArchEquip Only.

- Sep 02 - Jan 01 - Antlerless Elk.
- 299-00: Unlimited. One per hunter. Valid in HDs 290 and 298. Only valid on private land.
- Aug 15 - Feb 15 - Antlerless Elk.

-- HD 291 East Garnet Range --**General Deer License.**

- Sep 02 - Oct 15 - Either-sex White-tailed Deer. Archery Only Season.
- Oct 21 - Oct 29 - Either-sex White-tailed Deer.
- Oct 30 - Nov 26 - Antlered Buck White-tailed Deer.
- Either-sex White-tailed Deer. Only youth ages 12-15.

Deer Permit. Drawing only. Apply by March 15.

291-50: 30 permits. Permit must be used with a valid General Deer License. Holders may not hunt Antlered Buck Mule Deer in any other HD.

- Sep 02 - Oct 15 - Antlered Buck Mule Deer. Archery Only Season.
- Oct 21 - Nov 26 - Antlered Buck Mule Deer.

291-51: 30 permits. Only youth ages 12-15. Permit must be used with a valid General Deer License. Holders may not hunt Antlered Buck Mule Deer in any other HD.

- Sep 02 - Oct 15 - Antlered Buck Mule Deer. Archery Only Season.
- Oct 21 - Nov 26 - Antlered Buck Mule Deer.

Deer B License. Drawing only. Apply by June 1.

291-00: 50 B Licenses.

- Sep 02 - Oct 15 - Antlerless White-tailed Deer. Archery Only Season.
- Oct 21 - Nov 26 - Antlerless White-tailed Deer.

General Elk License.

- Sep 02 - Oct 15 - Brow-tined Bull or Antlerless Elk. Archery Only Season.
- Oct 21 - Nov 26 - Brow-tined Bull Elk.
- Brow-tined Bull or Antlerless Elk. Only youth ages 12-15 and hunters with a PTHFV.

Elk Permit. Drawing only. Apply by March 15.

291-02: 100 permits. Holders may not hunt antlered elk in HD 291.

- Sep 02 - Oct 15 - Antlerless Elk. Archery Only Season.
- Oct 21 - Nov 26 - Antlerless Elk.

Elk B License. Drawing only. Apply by June 1.

291-01: 400 B Licenses. Only valid on private lands.

- Aug 15 - Feb 15 - Antlerless Elk.

-- HD 292 West Garnet Range --**General Deer License.**

- Sep 02 - Oct 15 - Antlered Buck White-tailed Deer. Archery Only Season.
- Oct 21 - Nov 26 - Antlered Buck White-tailed Deer.
- Either-sex White-tailed Deer. Only youth ages 12-15.

Deer Permit. Drawing only. Apply by March 15.

292-50: Unlimited. One per hunter. Permit must be used with a valid General Deer License. Only valid in HDs 292 and 298. Holders may not hunt Antlered Buck Mule Deer in any other HD.

- Sep 02 - Oct 15 - Antlered Buck Mule Deer. Archery Only Season.
- Oct 21 - Nov 26 - Antlered Buck Mule Deer.

Deer B License. Drawing only. Apply by June 1.

292-00: 100 B Licenses. Only valid on private land located within the Blackfoot watershed portion of the district.

- Sep 02 - Oct 15 - Antlerless White-tailed Deer. Archery Only Season.
- Oct 21 - Nov 26 - Antlerless White-tailed Deer.

General Elk License.

- Sep 02 - Oct 15 - Brow-tined Bull or Antlerless Elk. Archery Only Season.
- Oct 21 - Nov 26 - Brow-tined Bull Elk.
- Brow-tined Bull or Antlerless Elk. Only youth ages 12-15 and hunters with a PTHFV.

Elk B License. Drawing only. Apply by June 1.

292-00: 200 B Licenses.

- Aug 15 - Nov 26 - Antlerless Elk. Only valid on private land located within the Blackfoot watershed portion of the district.

-- HD 293 South Lincoln-Nevada Creek --**General Deer License.**

- Sep 02 - Oct 15 - Antlered Buck Mule Deer. Archery Only Season.
- Antlered Buck White-tailed Deer. Archery Only Season.
- Oct 21 - Nov 26 - Antlered Buck Mule Deer.
- Antlered Buck White-tailed Deer.
- Either-sex White-tailed Deer. Only youth ages 12-15.

Deer B License. Drawing only. Apply by June 1.

293-00: 50 B Licenses.

- Sep 02 - Oct 15 - Antlerless White-tailed Deer. Archery Only Season.
- Oct 21 - Nov 26 - Antlerless White-tailed Deer.

General Elk License.

- Sep 02 - Oct 15 - Brow-tined Bull or Antlerless Elk. Archery Only Season.
- Oct 21 - Nov 26 - Brow-tined Bull Elk.
- Brow-tined Bull or Antlerless Elk. Only youth ages 12-15 and hunters with a PTHFV.

Elk Permit. Drawing only. Apply by March 15.

293-00: 150 permits. Only valid in the south portion of hunting district. Holders 16 and older may not hunt antlered elk in this district.

- Sep 02 - Oct 15 - Antlerless Elk. Archery Only Season.
- Oct 21 - Nov 26 - Antlerless Elk.

-- HD 298 Ovando-Helmville --**General Deer License.**

- Sep 02 - Oct 15 - Antlered Buck White-tailed Deer. Archery Only Season.
- Oct 21 - Nov 26 - Antlered Buck White-tailed Deer.
- Either-sex White-tailed Deer. Only youth ages 12-15.

Deer Permit. Drawing only. Apply by March 15.

292-50: Unlimited. One per hunter. Permit must be used with a valid General Deer License. Only valid in HDs 292 and 298. Holders may not hunt Antlered Buck Mule Deer in any other HD.

- Sep 02 - Oct 15 - Antlered Buck Mule Deer. Archery Only Season.
- Oct 21 - Nov 26 - Antlered Buck Mule Deer.

General Elk License.

- Sep 02 - Oct 15 - Brow-tined Bull or Antlerless Elk. Archery Only Season.
- Oct 21 - Nov 26 - Brow-tined Bull or Antlerless Elk.

Elk B License. Purchase beginning August 7.

299-00: Unlimited. One per hunter. Valid in HDs 290 and 298. Only valid on private land.

- Aug 15 - Feb 15 - Antlerless Elk.

Hunters using archery equipment, see pages 106-107 for licensing requirements.

-- HD 300 Lima Peaks-Nicholia --

General Deer License.

- Sep 02 - Oct 15 - Antlerless Mule Deer. Archery Only Season.
- Either-sex White-tailed Deer. Archery Only Season.
- Oct 21 - Nov 26 - Antlerless Mule Deer.
- Either-sex White-tailed Deer.

Deer Permit. Drawing only. Apply by March 15.

300-50: 30 permits. Permit must be used with a valid General Deer License. Holders may not hunt Antlered Buck Mule Deer in any other HD.

- Sep 02 - Oct 15 - Antlered Buck Mule Deer. Archery Only Season.
- Oct 21 - Nov 26 - Antlered Buck Mule Deer.

Deer B License. Purchase beginning August 7.

003-00: Unlimited. One per hunter. Antlerless White-tailed Deer B License. Valid in all Region 3 HDs except Canyon Ferry WMA and Lake Helena WMA.

- Sep 02 - Oct 15 - Antlerless White-tailed Deer. Archery Only Season.
- Oct 21 - Nov 26 - Antlerless White-tailed Deer.

General Elk License.

- Sep 02 - Oct 15 - Brow-tined Bull or Antlerless Elk. Archery Only Season.
- Either-sex Elk. Only youth ages 12-15. Archery Only Season.
- Oct 21 - Nov 26 - Brow-tined Bull or Antlerless Elk.
- Either-sex Elk. Only youth ages 12-15.

Elk B License. Drawing only. Apply by June 1.

399-00: 500 B Licenses. Only valid in HDs 300, 302, 320, 322, 323, 324, 325, 326, 327, 328, 330 and 333. Not valid on Wall Crk WMA and adjacent land as posted.

- Sep 02 - Oct 15 - Antlerless Elk. Archery Only Season.
- Oct 21 - Nov 26 - Antlerless Elk.

-- HD 301 Hyalite-Portal --

General Deer License.

- Sep 02 - Oct 15 - Either-sex Mule Deer. Archery Only Season.
- Either-sex White-tailed Deer. Archery Only Season.
- Oct 21 - Nov 26 - Antlered Buck Mule Deer.
- Either-sex White-tailed Deer.

Deer B License. Purchase beginning August 7.

003-00: Unlimited. One per hunter. Antlerless White-tailed Deer B License. Valid in all Region 3 HDs except Canyon Ferry WMA and Lake Helena WMA.

- Sep 02 - Oct 15 - Antlerless White-tailed Deer. Archery Only Season.
- Oct 21 - Nov 26 - Antlerless White-tailed Deer.

General Elk License.

- Sep 02 - Oct 15 - Brow-tined Bull or Antlerless Elk. Archery Only Season.
- Oct 21 - Nov 05 - Brow-tined Bull or Antlerless Elk.
- Either-sex Elk. Only youth ages 12-15.
- Nov 06 - Nov 26 - Brow-tined Bull Elk.
- Brow-tined Bull or Antlerless Elk. Hunters with a PTHFV.
- Either-sex Elk. Only youth ages 12-15.

Elk B License. Drawing only. Apply by June 1.

395-00: 100 B Licenses. Valid in HDs 301 and 309. Not valid on National Forest lands.

- Sep 02 - Oct 15 - Antlerless Elk. Archery Only Season.
- Oct 21 - Nov 26 - Antlerless Elk.

-- HD 302 Tendoy --

General Deer License.

- Sep 02 - Oct 15 - Either-sex Mule Deer. Archery Only Season.
- Either-sex White-tailed Deer. Archery Only Season.
- Oct 21 - Nov 26 - Either-sex Mule Deer.
- Either-sex White-tailed Deer.

Deer B License. Purchase beginning August 7.

003-00: Unlimited. One per hunter. Antlerless White-tailed Deer B License. Valid in all Region 3 HDs except Canyon Ferry WMA and Lake Helena WMA.

- Sep 02 - Oct 15 - Antlerless White-tailed Deer. Archery Only Season.
- Oct 21 - Nov 26 - Antlerless White-tailed Deer.

General Elk License.

- Sep 02 - Oct 15 - Brow-tined Bull or Antlerless Elk. Archery Only Season.
- Either-sex Elk. Only youth ages 12-15. Archery Only Season.
- Oct 21 - Nov 26 - Brow-tined Bull or Antlerless Elk.
- Either-sex Elk. Only youth ages 12-15.

Elk B License. Drawing only. Apply by June 1.

399-00: 500 B Licenses. Only valid in HDs 300, 302, 320, 322, 323, 324, 325, 326, 327, 328, 330 and 333. Not valid on Wall Crk WMA and adjacent land as posted.

- Sep 02 - Oct 15 - Antlerless Elk. Archery Only Season.
- Oct 21 - Nov 26 - Antlerless Elk.

-- HD 309 Gallatin Valley Weapons Restriction Area --

NOTE: Deer and Elk hunting is restricted to ArchEquip, shotgun, traditional handgun, muzzleloader or crossbow only, EXCEPT on some private lands which are excluded from the weapons restrictions. Map available at FWP-R3 HQ 406-994-4042, in Bozeman.

Check Restricted Area Legal Description (p 16-17): Sourdough Exclusion Zone from within HD 309

General Deer License.

- Sep 02 - Nov 26 - Antlered Buck Mule Deer.
- Either-sex White-tailed Deer.
- Nov 27 - Jan 15 - Antlerless White-tailed Deer.

Deer B License. Drawing only. Apply by June 1.

309-01: 25 B Licenses.

- Sep 02 - Nov 26 - Antlerless Mule Deer.

Deer B License. Purchase beginning August 7.

003-00: Unlimited. One per hunter. Antlerless White-tailed Deer B License. Valid in all Region 3 HDs except Canyon Ferry WMA and Lake Helena WMA.

- Sep 02 - Jan 15 - Antlerless White-tailed Deer.
- 398-00: Unlimited. One to five B licenses per hunter may be offered for purchase. Valid in HDs 309, 311, and 312. Access may be difficult.
- Sep 02 - Jan 15 - Antlerless White-tailed Deer.

General Elk License.

- Sep 02 - Nov 26 - Either-sex Elk.
- Nov 27 - Jan 15 - Antlerless Elk.

Elk B License. Drawing only. Apply by June 1.

395-00: 100 B Licenses. Valid in HDs 301 and 309. Not valid on National Forest lands.

- Sep 02 - Oct 15 - Antlerless Elk. Archery Only Season.
- Oct 21 - Nov 26 - Antlerless Elk.

-- HD 310 Upper Gallatin --

Check Restricted Area Legal Description (p 16-17):Gallatin Special Management Area closed to all deer and elk hunting except elk hunting by special permit only.

General Deer License.

- Sep 02 - Oct 15 - Either-sex Mule Deer. Archery Only Season.
- Either-sex White-tailed Deer. Archery Only Season.
- Oct 21 - Nov 26 - Antlered Buck Mule Deer.
- Either-sex White-tailed Deer.

Deer B License. Purchase beginning August 7.

003-00: Unlimited. One per hunter. Antlerless White-tailed Deer B License. Valid in all Region 3 HDs except Canyon Ferry WMA and Lake Helena WMA.

- Sep 02 - Oct 15 - Antlerless White-tailed Deer. Archery Only Season.
- Oct 21 - Nov 26 - Antlerless White-tailed Deer.

General Elk License.

- Oct 21 - Nov 26 - Brow-tined Bull Elk. Only youth ages 12-15.

Elk Permit. Drawing only. Apply by March 15.

310-45: Unlimited. One per hunter. Not valid on FWP and National Forest Lands in the Gallatin Special Management Area.

- Sep 02 - Oct 15 - Brow-tined Bull Elk. Archery Only Season.
- Oct 21 - Nov 26 - Brow-tined Bull Elk.

310-46: 5 permits. Only valid on FWP and National Forest Lands in the Gallatin Special Management Area.

- Sep 02 - Oct 15 - Brow-tined Bull Elk. Archery Only Season.
- Oct 21 - Nov 26 - Brow-tined Bull Elk.

-- HD 311 Lower Gallatin --**General Deer License.**

- Sep 02 - Oct 15 - Either-sex Mule Deer. Archery Only Season.
- Either-sex White-tailed Deer. Archery Only Season.
- Oct 21 - Nov 26 - Antlered Buck Mule Deer.
- Either-sex White-tailed Deer.

Deer B License. Drawing only. Apply by June 1.

311-01: 100 B Licenses. Only valid north of Highway 84.

- Sep 02 - Oct 15 - Antlerless Mule Deer. Archery Only Season.
- Oct 21 - Nov 26 - Antlerless Mule Deer.

Deer B License. Purchase beginning August 7.

003-00: Unlimited. One per hunter. Antlerless White-tailed Deer B License. Valid in all Region 3 HDs except Canyon Ferry WMA and Lake Helena WMA.

- Sep 02 - Oct 15 - Antlerless White-tailed Deer. Archery Only Season.
- Oct 21 - Nov 26 - Antlerless White-tailed Deer.

398-00: Unlimited. One to five B licenses per hunter may be offered for purchase. Valid in HDs 309, 311, and 312. Access may be difficult.

- Sep 02 - Oct 15 - Antlerless White-tailed Deer. Archery Only Season.
- Oct 21 - Nov 26 - Antlerless White-tailed Deer.

General Elk License.

- Sep 02 - Oct 15 - Brow-tined Bull or Antlerless Elk. Archery Only Season.
- Oct 21 - Nov 26 - Brow-tined Bull or Antlerless Elk.
- Either-sex Elk. Only youth ages 12-15.

Elk B License. Drawing only. Apply by June 1.

311-00: 500 B Licenses. Not valid on National Forest lands. Access may be difficult.

- Sep 02 - Oct 15 - Antlerless Elk. Archery Only Season.
- Oct 21 - Nov 26 - Antlerless Elk.

-- HD 312 West Bridger --**General Deer License.**

- Sep 02 - Oct 15 - Antlerless Mule Deer. Only valid east of Springhill/Rocky Mtn Rd. Archery Only Season.
- Either-sex Mule Deer. Only valid west of Springhill/Rocky Mtn Rd. Archery Only Season.
- Either-sex White-tailed Deer. Archery Only Season.
- Oct 21 - Nov 26 - Antlered Buck Mule Deer. Only valid west of Springhill/Rocky Mtn Rd.
- Either-sex White-tailed Deer.

Deer Permit. Drawing only. Apply by March 15.

312-50: 75 permits. Only valid east of Springhill/Rocky Mtn Rd. Permit must be used with a valid General Deer License. Holders may not hunt Antlered Buck Mule Deer in any other HD.

- Sep 02 - Oct 15 - Antlered Buck Mule Deer. Archery Only Season.
- Oct 21 - Nov 26 - Antlered Buck Mule Deer.

Deer B License. Drawing only. Apply by June 1.

312-01: 50 B Licenses.

- Sep 02 - Oct 15 - Antlerless Mule Deer. Archery Only Season.
- Oct 21 - Nov 26 - Antlerless Mule Deer.

Deer B License. Purchase beginning August 7.

003-00: Unlimited. One per hunter. Antlerless White-tailed Deer B License. Valid in all Region 3 HDs except Canyon Ferry WMA and Lake Helena WMA.

- Sep 02 - Oct 15 - Antlerless White-tailed Deer. Archery Only Season.
- Oct 21 - Nov 26 - Antlerless White-tailed Deer.

398-00: Unlimited. One to five B licenses per hunter may be offered for purchase. Valid in HDs 309, 311, and 312. Access may be difficult.

- Sep 02 - Oct 15 - Antlerless White-tailed Deer. Archery Only Season.
- Oct 21 - Nov 26 - Antlerless White-tailed Deer.

General Elk License.

- Sep 02 - Oct 15 - Brow-tined Bull or Antlerless Elk. Archery Only Season.
- Oct 21 - Nov 26 - Brow-tined Bull or Antlerless Elk.

Elk B License. Purchase beginning August 7.

397-00: Unlimited. One per hunter. Valid in HDs 312, 390, and 393. Valid on private land only.

- Aug 15 - Sep 01 - Antlerless Elk.
- Sep 02 - Oct 15 - Antlerless Elk. Archery Only Season.
- Oct 21 - Jan 01 - Antlerless Elk.

-- HD 313 Gardiner --

Check Restricted Area Legal Description (p 16-17):Beattie Gulch: Subject to closure of all hunting with 24 hours notice; Deckard Flats to Trail Creek; Gardiner

General Deer License.

- Sep 02 - Oct 15 - Antlered Buck Mule Deer. Archery Only Season.
- Either-sex White-tailed Deer. Archery Only Season.
- Oct 21 - Nov 12 - Antlered Buck Mule Deer.
- Oct 21 - Nov 26 - Either-sex White-tailed Deer.

Deer B License. Drawing only. Apply by June 1.

313-01: 50 B Licenses.

- Sep 02 - Oct 15 - Antlerless Mule Deer. Archery Only Season.
- Oct 21 - Nov 26 - Antlerless Mule Deer.

Deer B License. Purchase beginning August 7.

003-00: Unlimited. One per hunter. Antlerless White-tailed Deer B License. Valid in all Region 3 HDs except Canyon Ferry WMA and Lake Helena WMA.

- Sep 02 - Oct 15 - Antlerless White-tailed Deer. Archery Only Season.
- Oct 21 - Nov 26 - Antlerless White-tailed Deer.

General Elk License.

- Sep 02 - Oct 15 - Brow-tined Bull Elk. Archery Only Season.
- Oct 21 - Nov 12 - Brow-tined Bull Elk.

Elk Permit. Drawing only. Apply by March 15.

313-00: 30 permits. Only youth ages 12-15. Holders may not hunt antlered elk in HD 313.

- Sep 02 - Oct 15 - Antlerless Elk. Archery Only Season.
- Oct 21 - Nov 26 - Antlerless Elk.

313-01: 30 permits. Holders may not hunt antlered elk in HD 313

- Sep 02 - Oct 15 - Antlerless Elk. Archery Only Season.
- Oct 21 - Nov 26 - Antlerless Elk.

313-45: 50 permits. 1st choice only.

- Sep 02 - Oct 15 - Brow-tined Bull Elk. Archery Only Season.
- Nov 13 - Nov 26 - Brow-tined Bull Elk.

Elk B License. Drawing only. Apply by June 1.

317-00: 150 B Licenses. Valid in HD 317 on all lands and on private lands only in the portion of HD 313 North of Dome Mountain WMA.

- Sep 02 - Oct 15 - Antlerless Elk. Archery Only Season.
- Oct 21 - Nov 26 - Antlerless Elk.

Hunters using archery equipment, see pages 106-107 for licensing requirements.

-- HD 314 Upper Yellowstone West --

General Deer License.

- Sep 02 - Oct 15 - Antlered Buck Mule Deer. Archery Only Season.
- Either-sex White-tailed Deer. Archery Only Season.
- Oct 21 - Nov 26 - Antlered Buck Mule Deer.
- Either-sex White-tailed Deer.

Deer B License. Purchase beginning August 7.

003-00: Unlimited. One per hunter. Antlerless White-tailed Deer B License. Valid in all Region 3 HDs except Canyon Ferry WMA and Lake Helena WMA.

- Sep 02 - Oct 15 - Antlerless White-tailed Deer. Archery Only Season.
 - Oct 21 - Nov 26 - Antlerless White-tailed Deer.
- 317-00: Unlimited. One per hunter. Valid in HD 314 and 317 only.
- Sep 02 - Oct 15 - Antlerless White-tailed Deer. Archery Only Season.
 - Oct 21 - Nov 26 - Antlerless White-tailed Deer.

General Elk License.

- Sep 02 - Oct 15 - Brow-tined Bull or Antlerless Elk. Archery Only Season.
- Oct 21 - Nov 26 - Brow-tined Bull Elk. South of Big Creek
- Brow-tined Bull or Antlerless Elk. North of Big Creek
- Brow-tined Bull or Antlerless Elk. South of Big Creek. Only youth ages 12-15.

Elk B License. Drawing only. Apply by June 1.

314-00: 25 B Licenses.

- Sep 02 - Oct 15 - Antlerless Elk. Archery Only Season.
- Oct 21 - Nov 26 - Antlerless Elk.

-- HD 315 West Slope Crazy Mountains --

Check Restricted Area Legal Description (p 16-17): Yellowstone River Islands

General Deer License.

- Sep 02 - Oct 15 - Antlered Buck Mule Deer. Archery Only Season.
- Either-sex White-tailed Deer. Archery Only Season.
- Oct 21 - Nov 26 - Antlered Buck Mule Deer.
- Either-sex White-tailed Deer.

Deer B License. Drawing only. Apply by June 1.

315-01: 250 B Licenses.

- Sep 02 - Oct 15 - Antlerless White-tailed Deer. Archery Only Season.
- Oct 21 - Nov 26 - Antlerless White-tailed Deer.

Deer B License. Purchase beginning August 7.

003-00: Unlimited. One per hunter. Antlerless White-tailed Deer B License. Valid in all Region 3 HDs except Canyon Ferry WMA and Lake Helena WMA.

- Sep 02 - Oct 15 - Antlerless White-tailed Deer. Archery Only Season.
- Oct 21 - Nov 26 - Antlerless White-tailed Deer.

General Elk License.

- Sep 02 - Oct 15 - Brow-tined Bull or Antlerless Elk. Archery Only Season.
- Oct 21 - Nov 26 - Brow-tined Bull or Antlerless Elk.

Elk B License. Drawing only. Apply by June 1.

315-01: 400 B Licenses.

- Sep 02 - Oct 15 - Antlerless Elk. Archery Only Season.
- Oct 21 - Nov 26 - Antlerless Elk.

-- HD 316 Absaroka --

NOTE: Backcountry - Remote location, access difficult.

General Deer License.

- Sep 15 - Nov 26 - Antlered Buck Mule Deer.
- Antlered Buck White-tailed Deer.

Deer B License. Purchase beginning August 7.

003-00: Unlimited. One per hunter. Antlerless White-tailed Deer B License. Valid in all Region 3 HDs except Canyon Ferry WMA and Lake Helena WMA.

- Oct 21 - Nov 26 - Antlerless White-tailed Deer.

General Elk License.

- Sep 15 - Oct 20 - Either-sex Elk.
- Oct 21 - Nov 26 - Antlered Bull Elk.
- Either-sex Elk. Only youth ages 12-15.

-- HD 317 Upper Yellowstone East --

Check Restricted Area Legal Description (p 16-17): Yellowstone River Islands

General Deer License.

- Sep 02 - Oct 15 - Antlered Buck Mule Deer. Archery Only Season.
- Either-sex White-tailed Deer. Archery Only Season.
- Oct 21 - Nov 26 - Antlered Buck Mule Deer.
- Either-sex White-tailed Deer.

Deer B License. Purchase beginning August 7.

003-00: Unlimited. One per hunter. Antlerless White-tailed Deer B License. Valid in all Region 3 HDs except Canyon Ferry WMA and Lake Helena WMA.

- Sep 02 - Oct 15 - Antlerless White-tailed Deer. Archery Only Season.
- Oct 21 - Nov 26 - Antlerless White-tailed Deer.

317-00: Unlimited. One per hunter. Valid in HD 314 and 317 only.

- Sep 02 - Oct 15 - Antlerless White-tailed Deer. Archery Only Season.
- Oct 21 - Nov 26 - Antlerless White-tailed Deer.

General Elk License.

- Sep 02 - Oct 15 - Brow-tined Bull or Antlerless Elk. Archery Only Season.
- Oct 21 - Nov 26 - Brow-tined Bull Elk.
- Brow-tined Bull or Antlerless Elk. Only youth ages 12-15 and hunters with a PTHFV.

Elk B License. Drawing only. Apply by June 1.

317-00: 150 B Licenses. Valid in HD 317 on all lands and on private lands only in the portion of HD 313 North of Dome Mountain WMA.

- Sep 02 - Oct 15 - Antlerless Elk. Archery Only Season.
- Oct 21 - Nov 26 - Antlerless Elk.

-- HD 318 Butte-Basin --

General Deer License.

- Sep 02 - Oct 15 - Antlerless Mule Deer. Archery Only Season.
- Either-sex White-tailed Deer. Archery Only Season.
- Oct 21 - Nov 26 - Either-sex White-tailed Deer.

Deer Permit. Drawing only. Apply by March 15.

318-50: Unlimited. One per hunter. Permit must be used with a valid General Deer License. Holders may not hunt Antlered Buck Mule Deer in any other HD.

- Sep 02 - Oct 15 - Antlered Buck Mule Deer. Archery Only Season.
- Oct 21 - Nov 26 - Antlered Buck Mule Deer.

Deer B License. Drawing only. Apply by June 1.

318-01: 25 B Licenses.

- Sep 02 - Oct 15 - Antlerless Mule Deer. Archery Only Season.
- Oct 21 - Nov 26 - Antlerless Mule Deer.

Deer B License. Purchase beginning August 7.

003-00: Unlimited. One per hunter. Antlerless White-tailed Deer B License. Valid in all Region 3 HDs except Canyon Ferry WMA and Lake Helena WMA.

- Sep 02 - Oct 15 - Antlerless White-tailed Deer. Archery Only Season.
- Oct 21 - Nov 26 - Antlerless White-tailed Deer.

General Elk License.

- Sep 02 - Oct 15 - Brow-tined Bull or Antlerless Elk. Archery Only Season.
- Oct 21 - Nov 26 - Brow-tined Bull Elk.
- Brow-tined Bull or Antlerless Elk. Only youth ages 12-15 and hunters with a PTHFV.

Elk Permit. Drawing only. Apply by March 15.

394-00: 800 permits. Valid in HDs 215, 318, and 335. Holders 16 and older may not hunt antlered elk in any of these HDs.

- Sep 02 - Oct 15 - Antlerless Elk. Archery Only Season.
- Oct 21 - Nov 26 - Antlerless Elk.

-- HD 319 Fleecer --**General Deer License.**

- Sep 02 - Oct 15 - Either-sex White-tailed Deer. Archery Only Season.
- Oct 21 - Nov 26 - Either-sex White-tailed Deer.

Deer Permit. Drawing only. Apply by March 15.

319-50: Unlimited. One per hunter. Permit must be used with a valid General Deer License. Holders may not hunt Antlered Buck Mule Deer in any other HD.

- Sep 02 - Oct 15 - Antlered Buck Mule Deer. Archery Only Season.
- Oct 21 - Nov 26 - Antlered Buck Mule Deer.

Deer B License. Drawing only. Apply by June 1.

319-01: 75 B Licenses.

- Sep 02 - Oct 15 - Antlerless Mule Deer. Archery Only Season.
- Oct 21 - Nov 26 - Antlerless Mule Deer.

Deer B License. Purchase beginning August 7.

003-00: Unlimited. One per hunter. Antlerless White-tailed Deer B License. Valid in all Region 3 HDs except Canyon Ferry WMA and Lake Helena WMA.

- Sep 02 - Oct 15 - Antlerless White-tailed Deer. Archery Only Season.
- Oct 21 - Nov 26 - Antlerless White-tailed Deer.

General Elk License.

- Sep 02 - Oct 15 - Brow-tined Bull or Antlerless Elk. Archery Only Season.
- Oct 21 - Nov 26 - Brow-tined Bull Elk.
- Brow-tined Bull or Antlerless Elk. Only youth ages 12-15 and hunters with a PTHFV.

Elk B License. Drawing only. Apply by June 1.

319-00: 250 B Licenses.

- Sep 02 - Oct 15 - Antlerless Elk. Archery Only Season.
- Oct 21 - Nov 26 - Antlerless Elk.

-- HD 320 South Tobacco Root Mountains --**General Deer License.**

- Sep 02 - Oct 15 - Either-sex Mule Deer. Archery Only Season.
- Either-sex White-tailed Deer. Archery Only Season.
- Oct 21 - Nov 26 - Either-sex Mule Deer.
- Either-sex White-tailed Deer.

Deer B License. Purchase beginning August 7.

003-00: Unlimited. One per hunter. Antlerless White-tailed Deer B License. Valid in all Region 3 HDs except Canyon Ferry WMA and Lake Helena WMA.

- Sep 02 - Oct 15 - Antlerless White-tailed Deer. Archery Only Season.
- Oct 21 - Nov 26 - Antlerless White-tailed Deer.

399-00: Unlimited. One to five B licenses per hunter may be offered for purchase. Valid in HDs 320, 322, 324, 325, 326, 330, 333, 340, and 360.

- Sep 02 - Oct 15 - Antlerless White-tailed Deer. Archery Only Season.
- Oct 21 - Nov 26 - Antlerless White-tailed Deer.

General Elk License.

- Sep 02 - Oct 15 - Brow-tined Bull or Antlerless Elk. Archery Only Season.
- Oct 21 - Nov 26 - Brow-tined Bull or Antlerless Elk.

Elk B License. Drawing only. Apply by June 1.

399-00: 500 B Licenses. Only valid in HDs 300, 302, 320, 322, 323, 324, 325, 326, 327, 328, 330 and 333. Not valid on Wall Crk WMA and adjacent land as posted.

- Sep 02 - Oct 15 - Antlerless Elk. Archery Only Season.
- Oct 21 - Nov 26 - Antlerless Elk.

-- HD 321 West Big Hole --**General Deer License.**

- Sep 02 - Oct 15 - Either-sex Mule Deer. Archery Only Season.
- Either-sex White-tailed Deer. Archery Only Season.
- Oct 21 - Nov 26 - Antlered Buck Mule Deer.
- Either-sex White-tailed Deer.

Deer B License. Drawing only. Apply by June 1.

321-01: 10 B Licenses.

- Sep 02 - Oct 15 - Antlerless Mule Deer. Archery Only Season.
- Oct 21 - Nov 26 - Antlerless Mule Deer.

Deer B License. Purchase beginning August 7.

003-00: Unlimited. One per hunter. Antlerless White-tailed Deer B License. Valid in all Region 3 HDs except Canyon Ferry WMA and Lake Helena WMA.

- Sep 02 - Oct 15 - Antlerless White-tailed Deer. Archery Only Season.
- Oct 21 - Nov 26 - Antlerless White-tailed Deer.

General Elk License.

- Sep 02 - Oct 15 - Brow-tined Bull or Antlerless Elk. Archery Only Season.
- Either-sex Elk. Only youth ages 12-15. Archery Only Season.
- Oct 21 - Nov 26 - Brow-tined Bull or Antlerless Elk.
- Either-sex Elk. Only youth ages 12-15.

Elk B License. Drawing only. Apply by June 1.

321-00: 200 B Licenses. Valid in HD 321 and in north portion of HD 329 from Big Hole Pass along the Big Hole Divide, west of USFS Road 919 and north of Eunice Creek.

- Sep 02 - Oct 15 - Antlerless Elk. Archery Only Season.
- Oct 21 - Nov 26 - Antlerless Elk.

-- HD 322 Lower Ruby --**General Deer License.**

- Sep 02 - Oct 15 - Either-sex Mule Deer. Archery Only Season.
- Either-sex White-tailed Deer. Archery Only Season.
- Oct 21 - Nov 26 - Either-sex Mule Deer.
- Either-sex White-tailed Deer.

Deer B License. Purchase beginning August 7.

003-00: Unlimited. One per hunter. Antlerless White-tailed Deer B License. Valid in all Region 3 HDs except Canyon Ferry WMA and Lake Helena WMA.

- Sep 02 - Oct 15 - Antlerless White-tailed Deer. Archery Only Season.
- Oct 21 - Nov 26 - Antlerless White-tailed Deer.

399-00: Unlimited. One to five B licenses per hunter may be offered for purchase. Valid in HDs 320, 322, 324, 325, 326, 330, 333, 340, and 360.

- Sep 02 - Oct 15 - Antlerless White-tailed Deer. Archery Only Season.
- Oct 21 - Nov 26 - Antlerless White-tailed Deer.

General Elk License.

- Sep 02 - Oct 15 - Brow-tined Bull or Antlerless Elk. Archery Only Season.
- Oct 21 - Nov 26 - Brow-tined Bull or Antlerless Elk.

Elk B License. Drawing only. Apply by June 1.

399-00: 500 B Licenses. Only valid in HDs 300, 302, 320, 322, 323, 324, 325, 326, 327, 328, 330 and 333. Not valid on Wall Crk WMA and adjacent land as posted.

- Sep 02 - Oct 15 - Antlerless Elk. Archery Only Season.
- Oct 21 - Nov 26 - Antlerless Elk.

Hunters using archery equipment, see pages 106-107 for licensing requirements.

-- HD 323 Wall Creek --

Check Restricted Area Legal Description (p 16-17): Wall Creek WMA and adjacent land as posted

General Deer License.

- Sep 02 - Oct 15 - Either-sex Mule Deer. Archery Only Season.
- Either-sex White-tailed Deer. Archery Only Season.
- Oct 21 - Nov 26 - Antlered Buck Mule Deer.
- Either-sex White-tailed Deer.

Deer B License. Purchase beginning August 7.

003-00: Unlimited. One per hunter. Antlerless White-tailed Deer B License. Valid in all Region 3 HDs except Canyon Ferry WMA and Lake Helena WMA.

- Sep 02 - Oct 15 - Antlerless White-tailed Deer. Archery Only Season.
- Oct 21 - Nov 26 - Antlerless White-tailed Deer.

General Elk License.

- Sep 02 - Oct 15 - Brow-tined Bull or Antlerless Elk. Archery Only Season.
- Oct 21 - Nov 26 - Brow-tined Bull or Antlerless Elk. Not valid on Wall Creek WMA and adjacent public lands as posted. Map of Wall Creek WMA and adjacent public lands available from FWP-R3 HQ 406-994-4042, in Bozeman.

Elk B License. Drawing only. Apply by June 1.

323-00: 80 B Licenses. Only valid on Wall Crk WMA and adjacent land as posted.

- Sep 02 - Oct 15 - Antlerless Elk. Archery Only Season.
- Oct 21 - Nov 26 - Antlerless Elk.

399-00: 500 B Licenses. Only valid in HDs 300, 302, 320, 322, 323, 324, 325, 326, 327, 328, 330 and 333. Not valid on Wall Crk WMA and adjacent land as posted.

- Sep 02 - Oct 15 - Antlerless Elk. Archery Only Season.
- Oct 21 - Nov 26 - Antlerless Elk.

-- HD 324 Snowcrest-Lower Ruby --

General Deer License.

- Sep 02 - Oct 15 - Antlerless Mule Deer. Archery Only Season.
- Either-sex White-tailed Deer. Archery Only Season.
- Oct 21 - Nov 26 - Either-sex White-tailed Deer.

Deer Permit. Drawing only. Apply by March 15.

324-50: 25 permits. Permit must be used with a valid General Deer License. Holders may not hunt Antlered Buck Mule Deer in any other HD.

- Sep 02 - Oct 15 - Antlered Buck Mule Deer. Archery Only Season.
- Oct 21 - Nov 26 - Antlered Buck Mule Deer.

Deer B License. Purchase beginning August 7.

003-00: Unlimited. One per hunter. Antlerless White-tailed Deer B License. Valid in all Region 3 HDs except Canyon Ferry WMA and Lake Helena WMA.

- Sep 02 - Oct 15 - Antlerless White-tailed Deer. Archery Only Season.
- Oct 21 - Nov 26 - Antlerless White-tailed Deer.

399-00: Unlimited. One to five B licenses per hunter may be offered for purchase. Valid in HDs 320, 322, 324, 325, 326, 330, 333, 340, and 360.

- Sep 02 - Oct 15 - Antlerless White-tailed Deer. Archery Only Season.
- Oct 21 - Nov 26 - Antlerless White-tailed Deer.

General Elk License.

- Sep 02 - Oct 15 - Brow-tined Bull or Antlerless Elk. Archery Only Season.
- Oct 21 - Nov 26 - Brow-tined Bull or Antlerless Elk.

Elk B License. Drawing only. Apply by June 1.

399-00: 500 B Licenses. Only valid in HDs 300, 302, 320, 322, 323, 324, 325, 326, 327, 328, 330 and 333. Not valid on Wall Crk WMA and adjacent land as posted.

- Sep 02 - Oct 15 - Antlerless Elk. Archery Only Season.
- Oct 21 - Nov 26 - Antlerless Elk.

-- HD 325 Blacktail Ridge-Sage Creek --

Check Restricted Area Legal Description (p 16-17): Poindexter Slough FAS south of Dillon, restricted to ArchEquip, shotgun, traditional handgun, muzzleloader or crossbow only

General Deer License.

- Sep 02 - Oct 15 - Either-sex Mule Deer. Archery Only Season.
- Either-sex White-tailed Deer. Archery Only Season.
- Oct 21 - Nov 26 - Either-sex Mule Deer.
- Either-sex White-tailed Deer.

Deer B License. Purchase beginning August 7.

003-00: Unlimited. One per hunter. Antlerless White-tailed Deer B License. Valid in all Region 3 HDs except Canyon Ferry WMA and Lake Helena WMA.

- Sep 02 - Oct 15 - Antlerless White-tailed Deer. Archery Only Season.
- Oct 21 - Nov 26 - Antlerless White-tailed Deer.

399-00: Unlimited. One to five B licenses per hunter may be offered for purchase. Valid in HDs 320, 322, 324, 325, 326, 330, 333, 340, and 360.

- Sep 02 - Oct 15 - Antlerless White-tailed Deer. Archery Only Season.
- Oct 21 - Nov 26 - Antlerless White-tailed Deer.

General Elk License.

- Sep 02 - Oct 15 - Brow-tined Bull or Antlerless Elk. Archery Only Season.
- Oct 21 - Nov 26 - Brow-tined Bull or Antlerless Elk.

Elk B License. Drawing only. Apply by June 1.

399-00: 500 B Licenses. Only valid in HDs 300, 302, 320, 322, 323, 324, 325, 326, 327, 328, 330 and 333. Not valid on Wall Crk WMA and adjacent land as posted.

- Sep 02 - Oct 15 - Antlerless Elk. Archery Only Season.
- Oct 21 - Nov 26 - Antlerless Elk.

-- HD 326 Sweetwater --

General Deer License.

- Sep 02 - Oct 15 - Either-sex Mule Deer. Archery Only Season.
- Either-sex White-tailed Deer. Archery Only Season.
- Oct 21 - Nov 26 - Either-sex Mule Deer.
- Either-sex White-tailed Deer.

Deer B License. Purchase beginning August 7.

003-00: Unlimited. One per hunter. Antlerless White-tailed Deer B License. Valid in all Region 3 HDs except Canyon Ferry WMA and Lake Helena WMA.

- Sep 02 - Oct 15 - Antlerless White-tailed Deer. Archery Only Season.
- Oct 21 - Nov 26 - Antlerless White-tailed Deer.

399-00: Unlimited. One to five B licenses per hunter may be offered for purchase. Valid in HDs 320, 322, 324, 325, 326, 330, 333, 340, and 360.

- Sep 02 - Oct 15 - Antlerless White-tailed Deer. Archery Only Season.
- Oct 21 - Nov 26 - Antlerless White-tailed Deer.

General Elk License.

- Sep 02 - Oct 15 - Brow-tined Bull or Antlerless Elk. Archery Only Season.
- Oct 21 - Nov 26 - Brow-tined Bull or Antlerless Elk.

Elk B License. Drawing only. Apply by June 1.

399-00: 500 B Licenses. Only valid in HDs 300, 302, 320, 322, 323, 324, 325, 326, 327, 328, 330 and 333. Not valid on Wall Crk WMA and adjacent land as posted.

- Sep 02 - Oct 15 - Antlerless Elk. Archery Only Season.
- Oct 21 - Nov 26 - Antlerless Elk.

-- HD 327 West Fork Madison-Centennial --**General Deer License.**

- Sep 02 - Oct 15 - Either-sex Mule Deer. Archery Only Season.
- Either-sex White-tailed Deer. Archery Only Season.
- Oct 21 - Nov 26 - Antlered Buck Mule Deer.
- Either-sex White-tailed Deer.

Deer B License. Purchase beginning August 7.

003-00: Unlimited. One per hunter. Antlerless White-tailed Deer B License. Valid in all Region 3 HDs except Canyon Ferry WMA and Lake Helena WMA.

- Sep 02 - Oct 15 - Antlerless White-tailed Deer. Archery Only Season.
- Oct 21 - Nov 26 - Antlerless White-tailed Deer.

General Elk License.

- Sep 02 - Oct 15 - Brow-tined Bull or Antlerless Elk. Archery Only Season.
- Oct 21 - Nov 26 - Brow-tined Bull or Antlerless Elk.

Elk B License. Drawing only. Apply by June 1.

399-00: 500 B Licenses. Only valid in HDs 300, 302, 320, 322, 323, 324, 325, 326, 327, 328, 330 and 333. Not valid on Wall Crk WMA and adjacent land as posted.

- Sep 02 - Oct 15 - Antlerless Elk. Archery Only Season.
- Oct 21 - Nov 26 - Antlerless Elk.

-- HD 328 Medicine Lodge-Horse Prairie --**General Deer License.**

- Sep 02 - Oct 15 - Either-sex Mule Deer. Archery Only Season.
- Either-sex White-tailed Deer. Archery Only Season.
- Oct 21 - Nov 26 - Either-sex Mule Deer.
- Either-sex White-tailed Deer.

Deer B License. Purchase beginning August 7.

003-00: Unlimited. One per hunter. Antlerless White-tailed Deer B License. Valid in all Region 3 HDs except Canyon Ferry WMA and Lake Helena WMA.

- Sep 02 - Oct 15 - Antlerless White-tailed Deer. Archery Only Season.
- Oct 21 - Nov 26 - Antlerless White-tailed Deer.

General Elk License.

- Sep 02 - Oct 15 - Brow-tined Bull or Antlerless Elk. Archery Only Season.
- Either-sex Elk. Only youth ages 12-15. Archery Only Season.
- Oct 21 - Nov 26 - Brow-tined Bull or Antlerless Elk.
- Either-sex Elk. Only youth ages 12-15.

Elk B License. Drawing only. Apply by June 1.

399-00: 500 B Licenses. Only valid in HDs 300, 302, 320, 322, 323, 324, 325, 326, 327, 328, 330 and 333. Not valid on Wall Crk WMA and adjacent land as posted.

- Sep 02 - Oct 15 - Antlerless Elk. Archery Only Season.
- Oct 21 - Nov 26 - Antlerless Elk.

-- HD 329 Horse Prairie-Bannack --**General Deer License.**

- Sep 02 - Oct 15 - Antlerless Mule Deer. Archery Only Season.
- Either-sex White-tailed Deer. Archery Only Season.
- Oct 21 - Nov 26 - Antlerless Mule Deer.
- Either-sex White-tailed Deer.

Deer Permit. Drawing only. Apply by March 15.

329-50: Unlimited. One per hunter. Permit must be used with a valid General Deer License. Holders may not hunt Antlered Buck Mule Deer in any other HD.

- Sep 02 - Oct 15 - Antlered Buck Mule Deer. Archery Only Season.
- Oct 21 - Nov 26 - Antlered Buck Mule Deer.

Deer B License. Purchase beginning August 7.

003-00: Unlimited. One per hunter. Antlerless White-tailed Deer B License. Valid in all Region 3 HDs except Canyon Ferry WMA and Lake Helena WMA.

- Sep 02 - Oct 15 - Antlerless White-tailed Deer. Archery Only Season.
- Oct 21 - Nov 26 - Antlerless White-tailed Deer.

General Elk License.

- Sep 02 - Oct 15 - Brow-tined Bull or Antlerless Elk. Archery Only Season.
- Either-sex Elk. Only youth ages 12-15. Archery Only Season.
- Oct 21 - Nov 26 - Brow-tined Bull or Antlerless Elk.
- Either-sex Elk. Only youth ages 12-15.

Elk B License. Drawing only. Apply by June 1.

321-00: 200 B Licenses. Valid in HD 321 and in north portion of HD 329 from Big Hole Pass along the Big Hole Divide, west of USFS Road 919 and north of Eunice Creek.

- Sep 02 - Oct 15 - Antlerless Elk. Archery Only Season.
- Oct 21 - Nov 26 - Antlerless Elk.

329-00: 700 B Licenses. Only valid in HDs 329, 331 and 332.

- Sep 02 - Oct 15 - Antlerless Elk. Archery Only Season.
- Oct 21 - Nov 26 - Antlerless Elk.

-- HD 330 Greenhorn Range --**General Deer License.**

- Sep 02 - Oct 15 - Either-sex Mule Deer. Archery Only Season.
- Either-sex White-tailed Deer. Archery Only Season.
- Oct 21 - Nov 26 - Either-sex Mule Deer.
- Either-sex White-tailed Deer.

Deer B License. Purchase beginning August 7.

003-00: Unlimited. One per hunter. Antlerless White-tailed Deer B License. Valid in all Region 3 HDs except Canyon Ferry WMA and Lake Helena WMA.

- Sep 02 - Oct 15 - Antlerless White-tailed Deer. Archery Only Season.
- Oct 21 - Nov 26 - Antlerless White-tailed Deer.

399-00: Unlimited. One to five B licenses per hunter may be offered for purchase. Valid in HDs 320, 322, 324, 325, 326, 330, 333, 340, and 360.

- Sep 02 - Oct 15 - Antlerless White-tailed Deer. Archery Only Season.
- Oct 21 - Nov 26 - Antlerless White-tailed Deer.

General Elk License.

- Sep 02 - Oct 15 - Brow-tined Bull or Antlerless Elk. Archery Only Season.
- Oct 21 - Nov 26 - Brow-tined Bull or Antlerless Elk.

Elk B License. Drawing only. Apply by June 1.

399-00: 500 B Licenses. Only valid in HDs 300, 302, 320, 322, 323, 324, 325, 326, 327, 328, 330 and 333. Not valid on Wall Crk WMA and adjacent land as posted.

- Sep 02 - Oct 15 - Antlerless Elk. Archery Only Season.
- Oct 21 - Nov 26 - Antlerless Elk.

Hunters using archery equipment, see pages 106-107 for licensing requirements.

-- HD 331 Pioneer Mountains --

Check Restricted Area Legal Description (p 16-17): Poindexter Slough FAS south of Dillon, restricted to ArchEquip, shotgun, traditional handgun, muzzleloader or crossbow only

General Deer License.

- Sep 02 - Oct 15 - Either-sex Mule Deer. Archery Only Season.
- Either-sex White-tailed Deer. Archery Only Season.
- Oct 21 - Nov 26 - Either-sex Mule Deer.
- Either-sex White-tailed Deer.

Deer B License. Drawing only. Apply by June 1.

331-01: 25 B Licenses.

- Sep 02 - Oct 15 - Antlerless White-tailed Deer. Archery Only Season.
- Oct 21 - Nov 26 - Antlerless White-tailed Deer.

Deer B License. Purchase beginning August 7.

003-00: Unlimited. One per hunter. Antlerless White-tailed Deer B License. Valid in all Region 3 HDs except Canyon Ferry WMA and Lake Helena WMA.

- Sep 02 - Oct 15 - Antlerless White-tailed Deer. Archery Only Season.
- Oct 21 - Nov 26 - Antlerless White-tailed Deer.

General Elk License.

- Sep 02 - Oct 15 - Brow-tined Bull or Antlerless Elk. Archery Only Season.
- Either-sex Elk. Only youth ages 12-15. Archery Only Season.
- Oct 21 - Nov 26 - Brow-tined Bull Elk.
- Brow-tined Bull or Antlerless Elk. Hunters with a PTHFV.
- Either-sex Elk. Only youth ages 12-15.

Elk B License. Drawing only. Apply by June 1.

329-00: 700 B Licenses. Only valid in HDs 329, 331 and 332.

- Sep 02 - Oct 15 - Antlerless Elk. Archery Only Season.
- Oct 21 - Nov 26 - Antlerless Elk.

-- HD 332 East Big Hole --

General Deer License.

- Sep 02 - Oct 15 - Either-sex Mule Deer. Archery Only Season.
- Either-sex White-tailed Deer. Archery Only Season.
- Oct 21 - Nov 26 - Antlered Buck Mule Deer.
- Either-sex White-tailed Deer.

Deer B License. Purchase beginning August 7.

003-00: Unlimited. One per hunter. Antlerless White-tailed Deer B License. Valid in all Region 3 HDs except Canyon Ferry WMA and Lake Helena WMA.

- Sep 02 - Oct 15 - Antlerless White-tailed Deer. Archery Only Season.
- Oct 21 - Nov 26 - Antlerless White-tailed Deer.

General Elk License.

- Sep 02 - Oct 15 - Brow-tined Bull or Antlerless Elk. Archery Only Season.
- Either-sex Elk. Only youth ages 12-15. Archery Only Season.
- Oct 21 - Nov 26 - Brow-tined Bull Elk.
- Brow-tined Bull or Antlerless Elk. Hunters with a PTHFV.
- Either-sex Elk. Only youth ages 12-15.

Elk B License. Drawing only. Apply by June 1.

329-00: 700 B Licenses. Only valid in HDs 329, 331 and 332.

- Sep 02 - Oct 15 - Antlerless Elk. Archery Only Season.
- Oct 21 - Nov 26 - Antlerless Elk.

-- HD 333 North Tobacco Root Mountains --

General Deer License.

- Sep 02 - Oct 15 - Either-sex Mule Deer. Archery Only Season.
- Either-sex White-tailed Deer. Archery Only Season.
- Oct 21 - Nov 26 - Either-sex Mule Deer.
- Either-sex White-tailed Deer.

Deer B License. Purchase beginning August 7.

003-00: Unlimited. One per hunter. Antlerless White-tailed Deer B License. Valid in all Region 3 HDs except Canyon Ferry WMA and Lake Helena WMA.

- Sep 02 - Oct 15 - Antlerless White-tailed Deer. Archery Only Season.
 - Oct 21 - Nov 26 - Antlerless White-tailed Deer.
- 399-00: Unlimited. One to five B licenses per hunter may be offered for purchase. Valid in HDs 320, 322, 324, 325, 326, 330, 333, 340, and 360.
- Sep 02 - Oct 15 - Antlerless White-tailed Deer. Archery Only Season.
 - Oct 21 - Nov 26 - Antlerless White-tailed Deer.

General Elk License.

- Sep 02 - Oct 15 - Brow-tined Bull or Antlerless Elk. Archery Only Season.
- Oct 21 - Nov 26 - Brow-tined Bull or Antlerless Elk.

Elk B License. Drawing only. Apply by June 1.

399-00: 500 B Licenses. Only valid in HDs 300, 302, 320, 322, 323, 324, 325, 326, 327, 328, 330 and 333. Not valid on Wall Crk WMA and adjacent land as posted.

- Sep 02 - Oct 15 - Antlerless Elk. Archery Only Season.
- Oct 21 - Nov 26 - Antlerless Elk.

-- HD 334 Mussigbrod --

General Deer License.

- Sep 02 - Oct 15 - Either-sex Mule Deer. Archery Only Season.
- Either-sex White-tailed Deer. Archery Only Season.
- Oct 21 - Nov 26 - Antlered Buck Mule Deer.
- Either-sex White-tailed Deer.

Deer B License. Drawing only. Apply by June 1.

334-01: 10 B Licenses.

- Sep 02 - Oct 15 - Antlerless Mule Deer. Archery Only Season.
- Oct 21 - Nov 26 - Antlerless Mule Deer.

Deer B License. Purchase beginning August 7.

003-00: Unlimited. One per hunter. Antlerless White-tailed Deer B License. Valid in all Region 3 HDs except Canyon Ferry WMA and Lake Helena WMA.

- Sep 02 - Oct 15 - Antlerless White-tailed Deer. Archery Only Season.
- Oct 21 - Nov 26 - Antlerless White-tailed Deer.

General Elk License.

- Sep 02 - Oct 15 - Brow-tined Bull or Antlerless Elk. Archery Only Season.
- Either-sex Elk. Only youth ages 12-15. Archery Only Season.
- Oct 21 - Nov 26 - Brow-tined Bull Elk.
- Brow-tined Bull or Antlerless Elk. Hunters with a PTHFV.
- Either-sex Elk. Only youth ages 12-15.

Elk B License. Drawing only. Apply by June 1.

334-00: 125 B Licenses.

- Sep 02 - Oct 15 - Antlerless Elk. Archery Only Season.
- Oct 21 - Nov 26 - Antlerless Elk.

-- HD 335 Helena-South --

General Deer License.

- Sep 02 - Oct 15 - Antlerless Mule Deer. Archery Only Season.
- Either-sex White-tailed Deer. Archery Only Season.
- Oct 21 - Nov 26 - Either-sex White-tailed Deer.

Deer Permit. Drawing only. Apply by March 15.

335-50: Unlimited. One per hunter. Permit must be used with a valid General Deer License. Holders may not hunt Antlered Buck Mule Deer in any other HD.

- Sep 02 - Oct 15 - Antlered Buck Mule Deer. Archery Only Season.
- Oct 21 - Nov 26 - Antlered Buck Mule Deer.

Deer B License. Drawing only. Apply by June 1.

335-01: 100 B Licenses.

- Sep 02 - Oct 15 - Antlerless Mule Deer. Archery Only Season.
- Oct 21 - Nov 26 - Antlerless Mule Deer.

Deer B License. Purchase beginning August 7.

003-00: Unlimited. One per hunter. Antlerless White-tailed Deer B License. Valid in all Region 3 HDs except Canyon Ferry WMA and Lake Helena WMA.

- Sep 02 - Oct 15 - Antlerless White-tailed Deer. Archery Only Season.
- Oct 21 - Nov 26 - Antlerless White-tailed Deer.

General Elk License.

- Sep 02 - Oct 15 - Brow-tined Bull or Antlerless Elk. Archery Only Season.
- Oct 21 - Nov 26 - Brow-tined Bull Elk.
- Brow-tined Bull or Antlerless Elk. Only youth ages 12-15 and hunters with a PTHFV.

Elk Permit. Drawing only. Apply by March 15.

394-00: 800 permits. Valid in HDs 215, 318, and 335. Holders 16 and older may not hunt antlered elk in any of these HDs.

- Sep 02 - Oct 15 - Antlerless Elk. Archery Only Season.
- Oct 21 - Nov 26 - Antlerless Elk.

-- HD 339 Sieben-Sleeping Giant --**General Deer License.**

- Sep 02 - Oct 15 - Antlerless Mule Deer. Archery Only Season.
- Either-sex White-tailed Deer. Archery Only Season.
- Oct 21 - Nov 26 - Either-sex White-tailed Deer.

Deer Permit. Drawing only. Apply by March 15.

339-50: Unlimited. One per hunter. Permit must be used with a valid General Deer License. Holders may not hunt Antlered Buck Mule Deer in any other HD.

- Sep 02 - Oct 15 - Antlered Buck Mule Deer. Archery Only Season.
- Oct 21 - Nov 26 - Antlered Buck Mule Deer.

Deer B License. Drawing only. Apply by June 1.

339-01: 100 B Licenses.

- Sep 02 - Oct 15 - Antlerless Mule Deer. Archery Only Season.
- Oct 21 - Nov 26 - Antlerless Mule Deer.

Deer B License. Purchase beginning August 7.

003-00: Unlimited. One per hunter. Antlerless White-tailed Deer B License. Valid in all Region 3 HDs except Canyon Ferry WMA and Lake Helena WMA.

- Sep 02 - Oct 15 - Antlerless White-tailed Deer. Archery Only Season.
- Oct 21 - Nov 26 - Antlerless White-tailed Deer.

General Elk License.

- Sep 02 - Oct 15 - Spike Bull or Antlerless Elk. Archery Only Season.
- Oct 21 - Nov 26 - Spike Bull Elk.
- Spike Bull or Antlerless Elk. Only youth ages 12-15 and hunters with a PTHFV.

Elk Permit. Drawing only. Apply by March 15.

339-20: 60 permits.

- Sep 02 - Oct 15 - Either-sex Elk. Archery Only Season.
- Oct 21 - Nov 26 - Either-sex Elk.

Elk B License. Drawing only. Apply by June 1.

339-00: 400 B Licenses.

- Sep 02 - Oct 15 - Antlerless Elk. Archery Only Season.
- Oct 21 - Nov 26 - Antlerless Elk.

-- HD 340 Highlands --**General Deer License.**

- Sep 02 - Oct 15 - Either-sex Mule Deer. Archery Only Season.
- Either-sex White-tailed Deer. Archery Only Season.
- Oct 21 - Nov 26 - Antlered Buck Mule Deer.
- Either-sex White-tailed Deer.

Deer B License. Drawing only. Apply by June 1.

340-01: 75 B Licenses.

- Sep 02 - Oct 15 - Antlerless Mule Deer. Archery Only Season.
- Oct 21 - Nov 26 - Antlerless Mule Deer.

Deer B License. Purchase beginning August 7.

003-00: Unlimited. One per hunter. Antlerless White-tailed Deer B License. Valid in all Region 3 HDs except Canyon Ferry WMA and Lake Helena WMA.

- Sep 02 - Oct 15 - Antlerless White-tailed Deer. Archery Only Season.
- Oct 21 - Nov 26 - Antlerless White-tailed Deer.

399-00: Unlimited. One to five B licenses per hunter may be offered for purchase. Valid in HDs 320, 322, 324, 325, 326, 330, 333, 340, and 360.

- Sep 02 - Oct 15 - Antlerless White-tailed Deer. Archery Only Season.
- Oct 21 - Nov 26 - Antlerless White-tailed Deer.

General Elk License.

- Sep 02 - Oct 15 - Brow-tined Bull or Antlerless Elk. Archery Only Season.
- Oct 21 - Nov 05 - Brow-tined Bull or Antlerless Elk.
- Nov 06 - Nov 26 - Brow-tined Bull Elk.
- Brow-tined Bull or Antlerless Elk. Only youth ages 12-15 and hunters with a PTHFV.

Elk Permit. Drawing only. Apply by March 15.

340-10: 250 permits.

- Sep 02 - Oct 15 - Brow-tined Bull or Antlerless Elk. Archery Only Season.
- Oct 21 - Nov 26 - Brow-tined Bull or Antlerless Elk.

-- HD 341 High Rye --**General Deer License.**

- Sep 02 - Oct 15 - Either-sex Mule Deer. Archery Only Season.
- Either-sex White-tailed Deer. Archery Only Season.
- Oct 21 - Nov 26 - Antlered Buck Mule Deer.
- Either-sex White-tailed Deer.

Deer B License. Drawing only. Apply by June 1.

341-01: 20 B Licenses.

- Sep 02 - Oct 15 - Antlerless Mule Deer. Archery Only Season.
- Oct 21 - Nov 26 - Antlerless Mule Deer.

Deer B License. Purchase beginning August 7.

003-00: Unlimited. One per hunter. Antlerless White-tailed Deer B License. Valid in all Region 3 HDs except Canyon Ferry WMA and Lake Helena WMA.

- Sep 02 - Oct 15 - Antlerless White-tailed Deer. Archery Only Season.
- Oct 21 - Nov 26 - Antlerless White-tailed Deer.

General Elk License.

- Sep 02 - Oct 15 - Brow-tined Bull or Antlerless Elk. Archery Only Season.
- Oct 21 - Nov 26 - Brow-tined Bull Elk.
- Brow-tined Bull or Antlerless Elk. Only youth ages 12-15 and hunters with a PTHFV.

Elk B License. Drawing only. Apply by June 1.

341-00: 50 B Licenses.

- Sep 02 - Oct 15 - Antlerless Elk. Archery Only Season.
- Oct 21 - Nov 26 - Antlerless Elk.

Hunters using archery equipment, see pages 106-107 for licensing requirements.

-- HD 343 Helena-North --

General Deer License.

- Sep 02 - Oct 15 - Antlerless Mule Deer. Archery Only Season.
- Either-sex White-tailed Deer. Archery Only Season.
- Oct 21 - Nov 26 - Either-sex White-tailed Deer.

Deer Permit. Drawing only. Apply by March 15.

343-50: Unlimited. One per hunter. Permit must be used with a valid General Deer License. Holders may not hunt Antlered Buck Mule Deer in any other HD.

- Sep 02 - Oct 15 - Antlered Buck Mule Deer. Archery Only Season.
- Oct 21 - Nov 26 - Antlered Buck Mule Deer.

Deer B License. Drawing only. Apply by June 1.

343-01: 100 B Licenses.

- Sep 02 - Oct 15 - Antlerless Mule Deer. Archery Only Season.
- Oct 21 - Nov 26 - Antlerless Mule Deer.

Deer B License. Purchase beginning August 7.

003-00: Unlimited. One per hunter. Antlerless White-tailed Deer B License. Valid in all Region 3 HDs except Canyon Ferry WMA and Lake Helena WMA.

- Sep 02 - Oct 15 - Antlerless White-tailed Deer. Archery Only Season.
- Oct 21 - Nov 26 - Antlerless White-tailed Deer.

General Elk License.

- Sep 02 - Oct 15 - Brow-tined Bull or Antlerless Elk. Archery Only Season.
- Oct 21 - Nov 26 - Brow-tined Bull Elk.
- Brow-tined Bull or Antlerless Elk. Only youth ages 12-15 and hunters with a PTHFV.

Elk B License. Drawing only. Apply by June 1.

343-00: 400 B Licenses.

- Sep 02 - Oct 15 - Antlerless Elk. Archery Only Season.
- Oct 21 - Nov 26 - Antlerless Elk.

-- HD 350 Whitetail --

General Deer License.

- Sep 02 - Oct 15 - Either-sex Mule Deer. Archery Only Season.
- Either-sex White-tailed Deer. Archery Only Season.
- Oct 21 - Nov 26 - Antlered Buck Mule Deer.
- Either-sex White-tailed Deer.

Deer B License. Drawing only. Apply by June 1.

350-01: 10 B Licenses.

- Sep 02 - Oct 15 - Antlerless Mule Deer. Archery Only Season.
- Oct 21 - Nov 26 - Antlerless Mule Deer.

Deer B License. Purchase beginning August 7.

003-00: Unlimited. One per hunter. Antlerless White-tailed Deer B License. Valid in all Region 3 HDs except Canyon Ferry WMA and Lake Helena WMA.

- Sep 02 - Oct 15 - Antlerless White-tailed Deer. Archery Only Season.
- Oct 21 - Nov 26 - Antlerless White-tailed Deer.

General Elk License.

- Sep 02 - Oct 15 - Brow-tined Bull or Antlerless Elk. Archery Only Season.
- Oct 21 - Nov 26 - Brow-tined Bull or Antlerless Elk.

Elk B License. Drawing only. Apply by June 1.

399-01: 350 B Licenses. Only valid in HDs 350 and 370.

- Sep 02 - Oct 15 - Antlerless Elk. Archery Only Season.
- Oct 21 - Nov 26 - Antlerless Elk.

-- HD 360 North Madison --

Check Restricted Area Legal Description (p 16-17): Ennis Airport Weapons Restriction Area; Jeffers Weapons Restriction Area

General Deer License.

- Sep 02 - Oct 15 - Either-sex Mule Deer. Archery Only Season.
- Either-sex White-tailed Deer. Archery Only Season.
- Oct 21 - Nov 26 - Antlered Buck Mule Deer.
- Either-sex White-tailed Deer.

Deer B License. Purchase beginning August 7.

003-00: Unlimited. One per hunter. Antlerless White-tailed Deer B License. Valid in all Region 3 HDs except Canyon Ferry WMA and Lake Helena WMA.

- Sep 02 - Oct 15 - Antlerless White-tailed Deer. Archery Only Season.
- Oct 21 - Nov 26 - Antlerless White-tailed Deer.

399-00: Unlimited. One to five B licenses per hunter may be offered for purchase. Valid in HDs 320, 322, 324, 325, 326, 330, 333, 340, and 360.

- Sep 02 - Oct 15 - Antlerless White-tailed Deer. Archery Only Season.
- Oct 21 - Nov 26 - Antlerless White-tailed Deer.

General Elk License.

- Sep 02 - Oct 15 - Brow-tined Bull or Antlerless Elk. Archery Only Season.
- Oct 21 - Nov 26 - Brow-tined Bull Elk.
- Brow-tined Bull or Antlerless Elk. Hunters with a PTHFV.
- Either-sex Elk. Only youth ages 12-15.

Elk B License. Drawing only. Apply by June 1.

398-00: 500 B Licenses. Valid in HDs 360 and 362.

- Sep 02 - Oct 15 - Antlerless Elk. Archery Only Season.
- Oct 21 - Nov 26 - Antlerless Elk.

-- HD 361 Hebgen-Upper Madison --

General Deer License.

- Sep 02 - Oct 15 - Either-sex Mule Deer. Archery Only Season.
- Either-sex White-tailed Deer. Archery Only Season.
- Oct 21 - Nov 26 - Antlered Buck Mule Deer.
- Either-sex White-tailed Deer.

Deer B License. Purchase beginning August 7.

003-00: Unlimited. One per hunter. Antlerless White-tailed Deer B License. Valid in all Region 3 HDs except Canyon Ferry WMA and Lake Helena WMA.

- Sep 02 - Oct 15 - Antlerless White-tailed Deer. Archery Only Season.
- Oct 21 - Nov 26 - Antlerless White-tailed Deer.

General Elk License.

- Sep 02 - Oct 15 - Brow-tined Bull or Antlerless Elk. Archery Only Season.
- Oct 21 - Nov 26 - Brow-tined Bull Elk.
- Brow-tined Bull or Antlerless Elk. Hunters with a PTHFV.
- Either-sex Elk. Only youth ages 12-15.

Elk B License. Drawing only. Apply by June 1.

361-00: 50 B Licenses.

- Sep 02 - Oct 15 - Antlerless Elk. Archery Only Season.
- Oct 21 - Nov 26 - Antlerless Elk.

-- HD 362 South Madison --

General Deer License.

- Sep 02 - Oct 15 - Either-sex Mule Deer. Archery Only Season.
- Either-sex White-tailed Deer. Archery Only Season.
- Oct 21 - Nov 26 - Antlered Buck Mule Deer.
- Either-sex White-tailed Deer.

Deer B License. Purchase beginning August 7.

003-00: Unlimited. One per hunter. Antlerless White-tailed Deer B License. Valid in all Region 3 HDs except Canyon Ferry WMA and Lake Helena WMA.

- Sep 02 - Oct 15 - Antlerless White-tailed Deer. Archery Only Season.
- Oct 21 - Nov 26 - Antlerless White-tailed Deer.

General Elk License.

- Sep 02 - Oct 15 - Brow-tined Bull or Antlerless Elk. Archery Only Season.
- Oct 21 - Nov 26 - Brow-tined Bull or Antlerless Elk.
- Either-sex Elk. Only youth ages 12-15.

Elk B License. Drawing only. Apply by June 1.

398-00: 500 B Licenses. Valid in HDs 360 and 362.

- Sep 02 - Oct 15 - Antlerless Elk. Archery Only Season.
- Oct 21 - Nov 26 - Antlerless Elk.

-- HD 370 Bull Mountains --**General Deer License.**

- Sep 02 - Oct 15 - Either-sex Mule Deer. Archery Only Season.
- Either-sex White-tailed Deer. Archery Only Season.
- Oct 21 - Nov 26 - Antlered Buck Mule Deer.
- Either-sex White-tailed Deer.

Deer B License. Drawing only. Apply by June 1.

370-01: 10 B Licenses.

- Sep 02 - Oct 15 - Antlerless Mule Deer. Archery Only Season.
- Oct 21 - Nov 26 - Antlerless Mule Deer.

Deer B License. Purchase beginning August 7.

003-00: Unlimited. One per hunter. Antlerless White-tailed Deer B License. Valid in all Region 3 HDs except Canyon Ferry WMA and Lake Helena WMA.

- Sep 02 - Oct 15 - Antlerless White-tailed Deer. Archery Only Season.
- Oct 21 - Nov 26 - Antlerless White-tailed Deer.

General Elk License.

- Sep 02 - Oct 15 - Brow-tined Bull or Antlerless Elk. Archery Only Season.
- Oct 21 - Nov 26 - Brow-tined Bull or Antlerless Elk.

Elk B License. Drawing only. Apply by June 1.

399-01: 350 B Licenses. Only valid in HDs 350 and 370.

- Sep 02 - Oct 15 - Antlerless Elk. Archery Only Season.
- Oct 21 - Nov 26 - Antlerless Elk.

-- HD 380 Radersburg --*Check Restricted Area Legal Description (p 16-17): Muskrat Valley Weapons Restriction Area; Townsend Weapons Restriction Area***General Deer License.**

- Sep 02 - Oct 15 - Antlerless Mule Deer. Archery Only Season.
- Either-sex White-tailed Deer. Archery Only Season.
- Oct 21 - Nov 26 - Antlered Buck White-tailed Deer. Only valid on Canyon Ferry WMA.
- Either-sex White-tailed Deer. Not valid on Canyon Ferry WMA.

Deer Permit. Drawing only. Apply by March 15.

380-50: Unlimited. One per hunter. Permit must be used with a valid General Deer License. Holders may not hunt Antlered Buck Mule Deer in any other HD.

- Sep 02 - Oct 15 - Antlered Buck Mule Deer. Archery Only Season.
- Oct 21 - Nov 26 - Antlered Buck Mule Deer.

Deer B License. Drawing only. Apply by June 1.

380-01: 150 B Licenses. Only valid on Canyon Ferry WMA - including Canyon Ferry WMA in HDs 380 and 391.

- Sep 02 - Oct 15 - Antlerless White-tailed Deer. Archery Only Season.
- Oct 21 - Nov 26 - Antlerless White-tailed Deer.

380-02: 50 B Licenses. Valid only on private land outside of the National Forest Boundary and on DNRC (State School Trust) land.

- Sep 02 - Oct 15 - Antlerless Mule Deer. Archery Only Season.
- Oct 21 - Nov 26 - Antlerless Mule Deer.

Deer B License. Purchase beginning August 7.

003-00: Unlimited. One per hunter. Antlerless White-tailed Deer B License. Valid in all Region 3 HDs except Canyon Ferry WMA and Lake Helena WMA.

- Sep 02 - Oct 15 - Antlerless White-tailed Deer. Archery Only Season.
- Oct 21 - Nov 26 - Antlerless White-tailed Deer.

General Elk License.

- Sep 02 - Oct 15 - Spike Bull or Antlerless Elk. Archery Only Season.
- Oct 21 - Nov 26 - Antlerless Elk. Only youth ages 12-15 and hunters with a PTHFV.
- Spike Bull Elk.

Elk Permit. Drawing only. Apply by March 15.

380-20: 120 permits.

- Sep 02 - Oct 15 - Either-sex Elk. Archery Only Season.
- Oct 21 - Nov 26 - Either-sex Elk.

Elk B License. Drawing only. Apply by June 1.

380-00: 125 B Licenses.

- Sep 02 - Oct 15 - Antlerless Elk. Archery Only Season.
- Oct 21 - Nov 26 - Antlerless Elk.

380-01: 350 B Licenses. Only valid in south portions of HD.

- Sep 02 - Oct 15 - Antlerless Elk. Archery Only Season.
- Oct 21 - Nov 26 - Antlerless Elk.

380-02: 325 B Licenses. Only valid north portion of HD.

- Sep 02 - Oct 15 - Antlerless Elk. Archery Only Season.
- Oct 21 - Nov 26 - Antlerless Elk.

-- HD 388 Tenmile - Prickly Pear Valley --*NOTE: A large portion of this district is a weapons restriction area with ArchEquip, shotgun, traditional handgun, muzzleloader or crossbow only. A portion of this district does not have any weapon restrictions. See legal descriptions**Check Restricted Area Legal Description (p 16-17): Helena Valley Regulating Reservoir; Lake Helena WMA; Helena Valley Weapons Restriction Area***Outside Weapons Restriction Area****General Deer License.**

- Sep 02 - Oct 15 - Either-sex Mule Deer. Archery Only Season.
- Either-sex White-tailed Deer. Archery Only Season.
- Oct 21 - Nov 26 - Either-sex Mule Deer.
- Either-sex White-tailed Deer.

Deer B License. Purchase beginning August 7.

003-00: Unlimited. One per hunter. Antlerless White-tailed Deer B License. Valid in all Region 3 HDs except Canyon Ferry WMA and Lake Helena WMA.

- Sep 02 - Oct 15 - Antlerless White-tailed Deer. Archery Only Season.
- Oct 21 - Nov 26 - Antlerless White-tailed Deer.

388-00: Unlimited. One per hunter.

- Sep 02 - Oct 15 - Antlerless Mule Deer. Archery Only Season.
- Oct 21 - Nov 26 - Antlerless Mule Deer.

General Elk License.

- Sep 02 - Oct 15 - Spike Bull or Antlerless Elk. Archery Only Season.
- Oct 21 - Nov 26 - Spike Bull or Antlerless Elk.

Weapons Restriction Area**General Deer License.**

- Sep 02 - Nov 26 - Antlered Buck White-tailed Deer. Only valid in Lake Helena WMA.
- Either-sex Mule Deer.
- Either-sex White-tailed Deer. Only valid outside Lake Helena WMA.

Deer B License. Purchase beginning August 7.

003-00: Unlimited. One per hunter. Antlerless White-tailed Deer B License. Valid in all Region 3 HDs except Canyon Ferry WMA and Lake Helena WMA.

- Sep 02 - Jan 31 - Antlerless White-tailed Deer.

388-00: Unlimited. One per hunter.

- Sep 02 - Nov 26 - Antlerless Mule Deer.

General Elk License.

- Sep 02 - Nov 26 - Spike Bull or Antlerless Elk.

Hunters using archery equipment, see pages 106-107 for licensing requirements.

-- HD 390 Sixteenmile Creek --

General Deer License.

- Sep 02 - Oct 15 - Antlerless Mule Deer. Valid west portion of HD. Archery Only Season.
- Either-sex Mule Deer. Valid east portion of HD. Archery Only Season.
- Either-sex White-tailed Deer. Archery Only Season.
- Oct 21 - Nov 26 - Antlered Buck Mule Deer. Valid in east portion of HD.
- Either-sex White-tailed Deer.

Deer Permit. Drawing only. Apply by March 15.

390-50: Unlimited. One per hunter. Only valid west portion of HD. Permit must be used with a valid General Deer License. Holders may not hunt Antlered Buck Mule Deer in any other HD.

- Sep 02 - Oct 15 - Antlered Buck Mule Deer. Archery Only Season.
- Oct 21 - Nov 26 - Antlered Buck Mule Deer.

Deer B License. Drawing only. Apply by June 1.

390-01: 50 B Licenses. Not valid on National Forest lands.

- Sep 02 - Oct 15 - Antlerless Mule Deer. Archery Only Season.
- Oct 21 - Nov 26 - Antlerless Mule Deer.

Deer B License. Purchase beginning August 7.

003-00: Unlimited. One per hunter. Antlerless White-tailed Deer B License. Valid in all Region 3 HDs except Canyon Ferry WMA and Lake Helena WMA.

- Sep 02 - Oct 15 - Antlerless White-tailed Deer. Archery Only Season.
- Oct 21 - Nov 26 - Antlerless White-tailed Deer.

General Elk License.

- Sep 02 - Oct 15 - Brow-tined Bull or Antlerless Elk. Archery Only Season.
- Oct 21 - Nov 26 - Brow-tined Bull or Antlerless Elk.
- Nov 27 - Jan 01 - Antlerless Elk. Only valid on private land.

Elk B License. Purchase beginning August 7.

397-00: Unlimited. One per hunter. Valid in HDs 312, 390, and 393. Valid on private land only.

- Aug 15 - Sep 01 - Antlerless Elk.
- Sep 02 - Oct 15 - Antlerless Elk. Archery Only Season.
- Oct 21 - Jan 01 - Antlerless Elk.

-- HD 391 Dry Creek-Avalanche --

Check Restricted Area Legal Description (p 16-17): Townsend Weapons Restriction Area

General Deer License.

- Sep 02 - Oct 15 - Antlerless Mule Deer. Archery Only Season.
- Either-sex White-tailed Deer. Archery Only Season.
- Oct 21 - Nov 26 - Antlered Buck White-tailed Deer. Only valid on Canyon Ferry WMA.
- Either-sex White-tailed Deer. Not valid on Canyon Ferry WMA.

Deer Permit. Drawing only. Apply by March 15.

391-50: Unlimited. One per hunter. Permit must be used with a valid General Deer License. Holders may not hunt Antlered Buck Mule Deer in any other HD.

- Sep 02 - Oct 15 - Antlered Buck Mule Deer. Archery Only Season.
- Oct 21 - Nov 26 - Antlered Buck Mule Deer.

Deer B License. Drawing only. Apply by June 1.

380-01: 150 B Licenses. Only valid on Canyon Ferry WMA - including Canyon Ferry WMA in HDs 380 and 391.

- Sep 02 - Oct 15 - Antlerless White-tailed Deer. Archery Only Season.
- Oct 21 - Nov 26 - Antlerless White-tailed Deer.

391-02: 150 B Licenses. Not valid on National Forest lands.

- Sep 02 - Oct 15 - Antlerless Mule Deer. Archery Only Season.
- Oct 21 - Nov 26 - Antlerless Mule Deer.

Deer B License. Purchase beginning August 7.

003-00: Unlimited. One per hunter. Antlerless White-tailed Deer B License. Valid in all Region 3 HDs except Canyon Ferry WMA and Lake Helena WMA.

- Sep 02 - Oct 15 - Antlerless White-tailed Deer. Archery Only Season.
- Oct 21 - Nov 26 - Antlerless White-tailed Deer.

General Elk License.

- Sep 02 - Oct 15 - Brow-tined Bull or Antlerless Elk. Archery Only Season.
- Oct 21 - Nov 26 - Brow-tined Bull or Antlerless Elk.
- Brow-tined Bull or Antlerless Elk. Only youth ages 12-15.

Elk B License. Drawing only. Apply by June 1.

391-00: 350 B Licenses. Not valid on National Forest Lands.

- Sep 02 - Oct 15 - Antlerless Elk. Archery Only Season.
- Oct 21 - Nov 26 - Antlerless Elk.

-- HD 392 Avalanche-Gates of the Mountains --

General Deer License.

- Sep 02 - Oct 15 - Antlerless Mule Deer. Archery Only Season.
- Either-sex White-tailed Deer. Archery Only Season.
- Oct 21 - Nov 26 - Either-sex White-tailed Deer.

Deer Permit. Drawing only. Apply by March 15.

392-50: Unlimited. One per hunter. Permit must be used with a valid General Deer License. Holders may not hunt Antlered Buck Mule Deer in any other HD.

- Sep 02 - Oct 15 - Antlered Buck Mule Deer. Archery Only Season.
- Oct 21 - Nov 26 - Antlered Buck Mule Deer.

Deer B License. Purchase beginning August 7.

003-00: Unlimited. One per hunter. Antlerless White-tailed Deer B License. Valid in all Region 3 HDs except Canyon Ferry WMA and Lake Helena WMA.

- Sep 02 - Oct 15 - Antlerless White-tailed Deer. Archery Only Season.
- Oct 21 - Nov 26 - Antlerless White-tailed Deer.

General Elk License.

- Sep 02 - Oct 15 - Brow-tined Bull or Antlerless Elk. Archery Only Season.
- Oct 21 - Nov 26 - Brow-tined Bull Elk.
- Brow-tined Bull or Antlerless Elk. Only youth ages 12-15 and hunters with a PTHFV.

Elk B License. Drawing only. Apply by June 1.

392-00: 75 B Licenses.

- Sep 02 - Oct 15 - Antlerless Elk. Archery Only Season.
- Oct 21 - Nov 26 - Antlerless Elk.

-- HD 393 East Bridger --

Check Restricted Area Legal Description (p 16-17): Yellowstone River Islands

General Deer License.

- Sep 02 - Oct 15 - Antlered Buck Mule Deer. Archery Only Season.
- Either-sex White-tailed Deer. Archery Only Season.
- Oct 21 - Nov 26 - Antlered Buck Mule Deer.
- Either-sex White-tailed Deer.

Deer B License. Drawing only. Apply by June 1.

393-01: 50 B Licenses. Only valid on private land.

- Sep 02 - Oct 15 - Antlerless Mule Deer. Archery Only Season.
- Oct 21 - Nov 26 - Antlerless Mule Deer.

Deer B License. Purchase beginning August 7.

003-00: Unlimited. One per hunter. Antlerless White-tailed Deer B License. Valid in all Region 3 HDs except Canyon Ferry WMA and Lake Helena WMA.

- Sep 02 - Oct 15 - Antlerless White-tailed Deer. Archery Only Season.
- Oct 21 - Nov 26 - Antlerless White-tailed Deer.

General Elk License.

- Sep 02 - Oct 15 - Brow-tined Bull or Antlerless Elk. Archery Only Season.
- Oct 21 - Nov 19 - Brow-tined Bull or Antlerless Elk.
- Nov 20 - Nov 26 - Antlerless Elk.
- Nov 27 - Jan 01 - Antlerless Elk. Only valid on private land.

Elk B License. Purchase beginning August 7.

397-00: Unlimited. One per hunter. Valid in HDs 312, 390, and 393. Valid on private land only.

- Aug 15 - Sep 01 - Antlerless Elk.
- Sep 02 - Oct 15 - Antlerless Elk. Archery Only Season.
- Oct 21 - Jan 01 - Antlerless Elk.

-- HD 400 Lower Marias River --

NOTE: Elk numbers are low and will be difficult to find.

Check Restricted Area Legal Description (p 16-17):Brinkman Game Preserve closed to big game hunting except as noted below

General Deer License.

- Sep 02 - Oct 15 - Either-sex Mule Deer. Archery Only Season.
- Either-sex White-tailed Deer. Valid entire HD including Brinkman Game Preserve. Archery Only Season.
- Oct 21 - Nov 12 - Either-sex Mule Deer.
- Either-sex White-tailed Deer.

General Elk License.

- Sep 02 - Oct 15 - Either-sex Elk. Archery Only Season.
- Oct 21 - Nov 26 - Either-sex Elk.

Elk B License. Drawing only. Apply by June 1.

004-00: 4800 B Licenses. Not valid on National Forest lands, FWP WMAs, or CMR Refuge. Valid in all Region 4 HDs except HDs 410 and 455.

- Sep 02 - Oct 15 - Antlerless Elk. Archery Only Season.
- Oct 21 - Nov 26 - Antlerless Elk.

-- HD 401 Sweet Grass Hills --**General Deer License.**

- Sep 02 - Oct 15 - Either-sex Mule Deer. Archery Only Season.
- Either-sex White-tailed Deer. Archery Only Season.
- Oct 21 - Nov 12 - Either-sex Mule Deer.
- Either-sex White-tailed Deer.

Deer B License. Drawing only. Apply by June 1.

401-00: 100 B Licenses.

- Sep 02 - Oct 15 - Antlerless Mule Deer. Archery Only Season.
- Oct 21 - Nov 12 - Antlerless Mule Deer.

General Elk License.

- Sep 02 - Oct 15 - Antlerless Elk. Archery Only Season.
- Oct 21 - Nov 26 - Antlerless Elk.

Elk Permit. Drawing only. Apply by March 15.

401-20: 35 permits. Only valid in HDs 401 and 403.

- Sep 02 - Oct 15 - Either-sex Elk. Archery Only Season.
- Oct 21 - Nov 26 - Either-sex Elk.

900-20: 3700 permits. First and second choice only. ArchEquip Only. Only valid in HDs 401, 403, 411, 412, 426, 447, 450, 500, 502, portion of 510 west of HWY 310, 511, portion of 520 south and east of West Fork of Rock Cr, 530, 570, 575, portion of 580 south of Sweetgrass Cr, 590, portion of 701 north of Yellowstone River, south of Hwy 12 and west of Sumatra-Hysham Road, 702, 704 and 705.

- Sep 02 - Oct 15 - Either-sex Elk. Archery Only Season.

Elk B License. Drawing only. Apply by June 1.

004-00: 4800 B Licenses. Not valid on National Forest lands, FWP WMAs, or CMR Refuge. Valid in all Region 4 HDs except HDs 410 and 455.

- Sep 02 - Oct 15 - Antlerless Elk. Archery Only Season.
- Oct 21 - Nov 26 - Antlerless Elk.

-- HD 403 Cut Bank --

NOTE: Elk numbers are low and elk will be difficult to find.

General Deer License.

- Sep 02 - Oct 15 - Either-sex Mule Deer. Archery Only Season.
- Either-sex White-tailed Deer. Archery Only Season.
- Oct 21 - Nov 12 - Either-sex Mule Deer.
- Either-sex White-tailed Deer.

Deer B License. Drawing only. Apply by June 1.

403-00: 75 B Licenses.

- Sep 02 - Oct 15 - Antlerless Mule or White-tailed Deer. Archery Only Season.
- Oct 21 - Nov 12 - Antlerless Mule or White-tailed Deer.

General Elk License.

- Sep 02 - Oct 15 - Antlerless Elk. Archery Only Season.
- Oct 21 - Nov 26 - Antlerless Elk.

Elk Permit. Drawing only. Apply by March 15.

401-20: 35 permits. Only valid in HDs 401 and 403.

- Sep 02 - Oct 15 - Either-sex Elk. Archery Only Season.
- Oct 21 - Nov 26 - Either-sex Elk.

900-20: 3700 permits. First and second choice only. ArchEquip Only. Only valid in HDs 401, 403, 411, 412, 426, 447, 450, 500, 502, portion of 510 west of HWY 310, 511, portion of 520 south and east of West Fork of Rock Cr, 530, 570, 575, portion of 580 south of Sweetgrass Cr, 590, portion of 701 north of Yellowstone River, south of Hwy 12 and west of Sumatra-Hysham Road, 702, 704 and 705.

- Sep 02 - Oct 15 - Either-sex Elk. Archery Only Season.

Elk B License. Drawing only. Apply by June 1.

004-00: 4800 B Licenses. Not valid on National Forest lands, FWP WMAs, or CMR Refuge. Valid in all Region 4 HDs except HDs 410 and 455.

- Sep 02 - Oct 15 - Antlerless Elk. Archery Only Season.
- Oct 21 - Nov 26 - Antlerless Elk.

-- HD 404 Lower Teton River --

NOTE: Elk numbers are low and will be difficult to find.

Check Restricted Area Legal Description (p 16-17):Teton-Spring Creek Cooperative Hunting Area (TSCA)

General Deer License.

- Sep 02 - Oct 15 - Either-sex Mule Deer. Archery Only Season.
- Either-sex White-tailed Deer. Archery Only Season.
- Oct 21 - Nov 26 - Either-sex Mule Deer.
- Either-sex White-tailed Deer.

General Elk License.

- Sep 02 - Oct 15 - Either-sex Elk. Archery Only Season.
- Oct 21 - Nov 26 - Either-sex Elk.

Elk B License. Drawing only. Apply by June 1.

004-00: 4800 B Licenses. Not valid on National Forest lands, FWP WMAs, or CMR Refuge. Valid in all Region 4 HDs except HDs 410 and 455.

- Sep 02 - Oct 15 - Antlerless Elk. Archery Only Season.
- Oct 21 - Nov 26 - Antlerless Elk.

-- HD 405 Carter --

NOTE: Elk numbers are low and will be difficult to find.

General Deer License.

- Sep 02 - Oct 15 - Either-sex Mule Deer. Archery Only Season.
- Either-sex White-tailed Deer. Archery Only Season.
- Oct 21 - Nov 26 - Either-sex Mule Deer.
- Either-sex White-tailed Deer.

Deer B License. Drawing only. Apply by June 1.

405-00: 50 B Licenses.

- Sep 02 - Oct 15 - Antlerless Mule Deer. Archery Only Season.
- Oct 21 - Nov 26 - Antlerless Mule Deer.

General Elk License.

- Sep 02 - Oct 15 - Either-sex Elk. Archery Only Season.
- Oct 21 - Nov 26 - Either-sex Elk.

Elk B License. Drawing only. Apply by June 1.

004-00: 4800 B Licenses. Not valid on National Forest lands, FWP WMAs, or CMR Refuge. Valid in all Region 4 HDs except HDs 410 and 455.

- Sep 02 - Oct 15 - Antlerless Elk. Archery Only Season.
- Oct 21 - Nov 26 - Antlerless Elk.

Hunters using archery equipment, see pages 106-107 for licensing requirements.

-- HD 406 Upper Marias-Dupuyer --

NOTE: Marias River WMA limited permits for deer hunting. Check FWP website for info. Contact FWP-R4 HQ 406-454-5840, in Great Falls. Elk numbers are low and elk will be difficult to find.

General Deer License.

- Sep 02 - Oct 15 - Either-sex Mule Deer. Archery Only Season.
- Either-sex White-tailed Deer. Archery Only Season.
- Oct 21 - Nov 12 - Either-sex Mule Deer.
- Either-sex White-tailed Deer.

Deer B License. Drawing only. Apply by June 1.

406-00: 100 B Licenses.

- Sep 02 - Oct 15 - Antlerless Mule Deer. Archery Only Season.
- Oct 21 - Nov 12 - Antlerless Mule Deer.

495-00: 300 B Licenses. Valid in HDs 406, 441 and 450. Note district specific closure dates.

- Sep 02 - Oct 15 - Antlerless White-tailed Deer. Archery Only Season.
- Oct 21 - Nov 12 - Antlerless White-tailed Deer.

General Elk License.

- Sep 02 - Oct 15 - Either-sex Elk. Archery Only Season.
- Oct 21 - Nov 26 - Either-sex Elk.

Elk B License. Drawing only. Apply by June 1.

004-00: 4800 B Licenses. Not valid on National Forest lands, FWP WMAs, or CMR Refuge. Valid in all Region 4 HDs except HDs 410 and 455.

- Sep 02 - Oct 15 - Antlerless Elk. Archery Only Season.
- Oct 21 - Nov 26 - Antlerless Elk.

-- HD 410 Missouri River Breaks --

NOTE: CMR National Wildlife Refuge and U.S. Army Corps of Engineers (ACOE) regulations may differ from these regulations, to include closed or weapons restricted areas. Hunters should contact the CMR at 406-538-8706 or the ACOE at 406-526-3411. Elk hunters in HD 410 may also hunt on islands in the Missouri River adjacent to where their elk permit is valid. Island is defined as land completely surrounded by water at the time of the hunt.

Check Restricted Area Legal Description (p 16-17): Charles M. Russell (CMR) National Wildlife Refuge and U.S. Army Corps of Engineers

General Deer License.

- Sep 02 - Oct 15 - Either-sex Mule Deer. Archery Only Season.
- Either-sex White-tailed Deer. Archery Only Season.
- Oct 21 - Nov 26 - Either-sex Mule Deer.
- Either-sex White-tailed Deer.

Elk Permit. Drawing only. Apply by March 15.

410-20: 150 permits.

- Sep 02 - Oct 15 - Either-sex Elk. Archery Only Season.
- Oct 21 - Nov 26 - Either-sex Elk.

410-21: 1900 permits. Only valid in HDs 410 and 417.

- Sep 02 - Oct 15 - Either-sex Elk. Archery Only Season.

Elk B License. Drawing only. Apply by June 1.

410-00: 800 B Licenses.

- Sep 02 - Oct 15 - Antlerless Elk. Archery Only Season.
- Oct 21 - Nov 26 - Antlerless Elk.

410-01: 300 B Licenses. Only valid in HDs 410 and 417.

- Sep 02 - Oct 15 - Antlerless Elk. Archery Only Season.

-- HD 411 Snowy Mountains --

General Deer License.

- Sep 02 - Oct 15 - Either-sex Mule Deer. Archery Only Season.
- Either-sex White-tailed Deer. Archery Only Season.
- Oct 21 - Nov 26 - Either-sex Mule Deer.
- Either-sex White-tailed Deer.

Deer B License. Drawing only. Apply by June 1.

497-00: 300 B Licenses. Valid in HDs 411 and 412.

- Sep 02 - Oct 15 - Antlerless White-tailed Deer. Archery Only Season.
- Oct 21 - Nov 26 - Antlerless White-tailed Deer.

General Elk License.

- Aug 15 - Sep 01 - Antlerless Elk. Not valid on National Forest lands.
- Sep 02 - Oct 15 - Antlerless Elk. Archery Only Season.
- Oct 21 - Nov 26 - Antlerless Elk.
- Nov 27 - Jan 15 - Antlerless Elk. Not valid on National Forest lands.

Elk Permit. Drawing only. Apply by March 15.

411-20: 200 permits. Only valid in HDs 411, 511 and 530.

- Sep 02 - Oct 15 - Either-sex Elk. Archery Only Season.
- Oct 21 - Nov 26 - Either-sex Elk.

900-20: 3700 permits. First and second choice only. ArchEquip Only. Only valid in HDs 401, 403, 411, 412, 426, 447, 450, 500, 502, portion of 510 west of HWY 310, 511, portion of 520 south and east of West Fork of Rock Cr, 530, 570, 575, portion of 580 south of Sweetgrass Cr, 590, portion of 701 north of Yellowstone River, south of Hwy 12 and west of Sumatra-Hysham Road, 702, 704 and 705.

- Sep 02 - Oct 15 - Either-sex Elk. Archery Only Season.

Elk B License. Drawing only. Apply by June 1.

004-00: 4800 B Licenses. Not valid on National Forest lands, FWP WMAs, or CMR Refuge. Valid in all Region 4 HDs except HDs 410 and 455.

- Aug 15 - Sep 01 - Antlerless Elk.
- Sep 02 - Oct 15 - Antlerless Elk. Archery Only Season.

- Oct 21 - Jan 15 - Antlerless Elk.

411-00: 400 B Licenses. Valid in HDs 411, 511, and 530.

- Sep 02 - Oct 15 - Antlerless Elk. Archery Only Season.
- Oct 21 - Jan 15 - Antlerless Elk.

-- HD 412 Judith and Moccasin Mountains --

General Deer License.

- Sep 02 - Oct 15 - Either-sex Mule Deer. Archery Only Season.
- Either-sex White-tailed Deer. Archery Only Season.
- Oct 21 - Nov 26 - Either-sex Mule Deer.
- Either-sex White-tailed Deer.

Deer B License. Drawing only. Apply by June 1.

497-00: 300 B Licenses. Valid in HDs 411 and 412.

- Sep 02 - Oct 15 - Antlerless White-tailed Deer. Archery Only Season.
- Oct 21 - Nov 26 - Antlerless White-tailed Deer.

General Elk License.

- Aug 15 - Sep 01 - Antlerless Elk.
- Sep 02 - Oct 15 - Antlerless Elk. Archery Only Season.
- Oct 21 - Jan 15 - Antlerless Elk.

Elk Permit. Drawing only. Apply by March 15.

412-20: 60 permits.

- Sep 02 - Oct 15 - Either-sex Elk. Archery Only Season.
- Oct 21 - Nov 26 - Either-sex Elk.

900-20: 3700 permits. First and second choice only. ArchEquip Only. Only valid in HDs 401, 403, 411, 412, 426, 447, 450, 500, 502, portion of 510 west of HWY 310, 511, portion of 520 south and east of West Fork of Rock Cr, 530, 570, 575, portion of 580 south of Sweetgrass Cr, 590, portion of 701 north of Yellowstone River, south of Hwy 12 and west of Sumatra-Hysham Road, 702, 704 and 705.

- Sep 02 - Oct 15 - Either-sex Elk. Archery Only Season.

Elk B License. Drawing only. Apply by June 1.

004-00: 4800 B Licenses. Not valid on National Forest lands, FWP WMAs, or CMR Refuge. Valid in all Region 4 HDs except HDs 410 and 455.

- Aug 15 - Sep 01 - Antlerless Elk.
- Sep 02 - Oct 15 - Antlerless Elk. Archery Only Season.
- Oct 21 - Jan 15 - Antlerless Elk.

-- HD 413 Northwest Little Belt Mountains --

Check Restricted Area Legal Description (p 16-17): Missouri River between the mouth of Sand Coulee Crk downstream to Great Falls city limits (this includes Park and Taylor Islands and all other unnamed islands) restricted to ArchEquip only

General Deer License.

- Sep 02 - Oct 15 - Either-sex Mule Deer. Archery Only Season.
- Either-sex White-tailed Deer. Archery Only Season.
- Oct 21 - Nov 26 - Either-sex Mule Deer.
- Either-sex White-tailed Deer.

Deer B License. Drawing only. Apply by June 1.

413-00: 50 B Licenses. Only valid outside National Forest Boundary.

- Sep 02 - Oct 15 - Antlerless Mule Deer. Archery Only Season.
- Oct 21 - Nov 26 - Antlerless Mule Deer.

496-00: 100 B Licenses. Valid in HD's 413 and 445.

- Sep 02 - Oct 15 - Antlerless White-tailed Deer. Archery Only Season.
- Oct 21 - Nov 26 - Antlerless White-tailed Deer.

General Elk License.

- Sep 02 - Oct 15 - Either-sex Elk. Archery Only Season.
- Oct 21 - Nov 26 - Either-sex Elk.

Elk B License. Drawing only. Apply by June 1.

004-00: 4800 B Licenses. Not valid on National Forest lands, FWP WMAs, or CMR Refuge. Valid in all Region 4 HDs except HDs 410 and 455.

- Sep 02 - Oct 15 - Antlerless Elk. Archery Only Season.
- Oct 21 - Nov 26 - Antlerless Elk.

-- HD 415 Summit-North Fork Birch Creek --**General Deer License.**

- Sep 02 - Oct 15 - Antlered Buck Mule Deer. Archery Only Season.
- Either-sex White-tailed Deer. Archery Only Season.
- Oct 21 - Nov 26 - Antlered Buck Mule Deer.
- Either-sex White-tailed Deer.

General Elk License.

- Sep 02 - Oct 15 - Either-sex Elk. Archery Only Season.
- Oct 21 - Nov 26 - Either-sex Elk.

Elk B License. Drawing only. Apply by June 1.

004-00: 4800 B Licenses. Not valid on National Forest lands, FWP WMAs, or CMR Refuge. Valid in all Region 4 HDs except HDs 410 and 455.

- Sep 02 - Oct 15 - Antlerless Elk. Archery Only Season.
- Oct 21 - Nov 26 - Antlerless Elk.

-- HD 416 Little Belt Mountains --

Check Restricted Area Legal Description (p 16-17): Smith River WMA

General Deer License.

- Sep 02 - Oct 15 - Antlered Buck Mule Deer. Archery Only Season.
- Either-sex White-tailed Deer. Archery Only Season.
- Oct 21 - Nov 26 - Antlered Buck Mule Deer.
- Either-sex White-tailed Deer.

Deer B License. Drawing only. Apply by June 1.

499-00: 400 B Licenses. Valid in HDs 416, 446, 449, 452, and 454.

- Sep 02 - Oct 15 - Antlerless White-tailed Deer. Archery Only Season.
- Oct 21 - Nov 26 - Antlerless White-tailed Deer.

General Elk License.

- Sep 02 - Oct 15 - Either-sex Elk. Archery Only Season.
- Oct 21 - Nov 26 - Either-sex Elk.

Elk B License. Drawing only. Apply by June 1.

004-00: 4800 B Licenses. Not valid on National Forest lands, FWP WMAs, or CMR Refuge. Valid in all Region 4 HDs except HDs 410 and 455.

- Sep 02 - Oct 15 - Antlerless Elk. Archery Only Season.
- Oct 21 - Nov 26 - Antlerless Elk.

-- HD 417 Armells Creek-War Horse --

NOTE: Elk hunters in HD 417 may also hunt on islands in the Missouri River adjacent to where their elk permit is valid. Island is defined as land completely surrounded by water at the time of the hunt.

Check Restricted Area Legal Description (p 16-17): Charles M. Russell (CMR) National Wildlife Refuge and U.S. Army Corps of Engineers

General Deer License.

- Sep 02 - Oct 15 - Antlered Buck Mule Deer. Archery Only Season.
- Either-sex White-tailed Deer. Archery Only Season.
- Oct 21 - Nov 26 - Antlered Buck Mule Deer.
- Either-sex White-tailed Deer.

General Elk License.

- Sep 02 - Oct 15 - Antlerless Elk. Archery Only Season.
- Oct 21 - Nov 26 - Antlerless Elk.

Elk Permit. Drawing only. Apply by March 15.

410-21: 1900 permits. Only valid in HDs 410 and 417.

- Sep 02 - Oct 15 - Either-sex Elk. Archery Only Season.
- 417-20: 100 permits.
- Sep 02 - Oct 15 - Either-sex Elk. Archery Only Season.
- Oct 21 - Nov 26 - Either-sex Elk.

Elk B License. Drawing only. Apply by June 1.

004-00: 4800 B Licenses. Not valid on National Forest lands, FWP WMAs, or CMR Refuge. Valid in all Region 4 HDs except HDs 410 and 455.

- Sep 02 - Oct 15 - Antlerless Elk. Archery Only Season.
- Oct 21 - Nov 26 - Antlerless Elk.

410-01: 300 B Licenses. Only valid in HDs 410 and 417.

- Sep 02 - Oct 15 - Antlerless Elk. Archery Only Season.

-- HD 418 South Judith Basin --**General Deer License.**

- Sep 02 - Oct 15 - Antlered Buck Mule Deer. Archery Only Season.
- Either-sex White-tailed Deer. Archery Only Season.
- Oct 21 - Nov 26 - Antlered Buck Mule Deer.
- Either-sex White-tailed Deer.

General Elk License.

- Sep 02 - Oct 15 - Either-sex Elk. Archery Only Season.
- Oct 21 - Nov 26 - Either-sex Elk.

Elk B License. Drawing only. Apply by June 1.

004-00: 4800 B Licenses. Not valid on National Forest lands, FWP WMAs, or CMR Refuge. Valid in all Region 4 HDs except HDs 410 and 455.

- Sep 02 - Oct 15 - Antlerless Elk. Archery Only Season.
- Oct 21 - Nov 26 - Antlerless Elk.

-- HD 419 Stanford --

NOTE: Elk numbers are low and elk will be difficult to find.

General Deer License.

- Sep 02 - Oct 15 - Either-sex Mule Deer. Archery Only Season.
- Either-sex White-tailed Deer. Archery Only Season.
- Oct 21 - Nov 26 - Either-sex Mule Deer.
- Either-sex White-tailed Deer.

Deer B License. Drawing only. Apply by June 1.

419-00: 25 B Licenses.

- Sep 02 - Oct 15 - Antlerless Mule Deer. Archery Only Season.
- Oct 21 - Nov 26 - Antlerless Mule Deer.

General Elk License.

- Sep 02 - Oct 15 - Either-sex Elk. Archery Only Season.
- Oct 21 - Nov 26 - Either-sex Elk.

Elk B License. Drawing only. Apply by June 1.

004-00: 4800 B Licenses. Not valid on National Forest lands, FWP WMAs, or CMR Refuge. Valid in all Region 4 HDs except HDs 410 and 455.

- Sep 02 - Oct 15 - Antlerless Elk. Archery Only Season.
- Oct 21 - Nov 26 - Antlerless Elk.

Hunters using archery equipment, see pages 106-107 for licensing requirements.

-- HD 420 Judith River WMA-Sage Creek --

NOTE: Judith-River WMA Area Map and Rules available at FWP-R4 HQ 406-454-5840.

General Deer License.

- Sep 02 - Oct 15 - Antlered Buck Mule Deer. Archery Only Season.
- Either-sex White-tailed Deer. Archery Only Season.
- Oct 21 - Nov 26 - Antlered Buck Mule Deer.
- Either-sex White-tailed Deer.

General Elk License.

- Sep 02 - Oct 15 - Either-sex Elk. Archery Only Season.

Elk Permit. Drawing only. Apply by March 15.

420-20: 80 permits.

- Sep 02 - Oct 15 - Either-sex Elk. Archery Only Season.
- Oct 21 - Nov 26 - Either-sex Elk.

Elk B License. Drawing only. Apply by June 1.

004-00: 4800 B Licenses. Not valid on National Forest lands, FWP WMAs, or CMR Refuge. Valid in all Region 4 HDs except HDs 410 and 455.

- Sep 02 - Oct 15 - Antlerless Elk. Archery Only Season.
- Oct 21 - Nov 26 - Antlerless Elk.

448-00: 150 B Licenses. Only valid in HDs 420 and 448.

- Sep 02 - Oct 15 - Antlerless Elk. Archery Only Season.
- Oct 21 - Nov 26 - Antlerless Elk.

-- HD 421 Birdtail Hills --

General Deer License.

- Sep 02 - Oct 15 - Either-sex Mule Deer. Archery Only Season.
- Either-sex White-tailed Deer. Archery Only Season.
- Oct 21 - Nov 26 - Either-sex Mule Deer.
- Either-sex White-tailed Deer.

General Elk License.

- Sep 02 - Oct 15 - Either-sex Elk. Archery Only Season.
- Oct 21 - Nov 26 - Either-sex Elk.

Elk B License. Drawing only. Apply by June 1.

004-00: 4800 B Licenses. Not valid on National Forest lands, FWP WMAs, or CMR Refuge. Valid in all Region 4 HDs except HDs 410 and 455.

- Aug 15 - Sep 01 - Antlerless Elk.
- Sep 02 - Oct 15 - Antlerless Elk. Archery Only Season.
- Oct 21 - Nov 26 - Antlerless Elk.
- Jan 01 - Feb 15 - Antlerless Elk.

-- HD 422 North Dearborn --

General Deer License.

- Sep 02 - Oct 15 - Antlered Buck Mule Deer. Only valid within Natl Forest Boundary. Archery Only Season.
- Either-sex Mule Deer. Only valid outside Natl Forest Boundary. Archery Only Season.
- Either-sex White-tailed Deer. Archery Only Season.
- Oct 21 - Nov 26 - Antlered Buck Mule Deer. Only valid within Natl Forest Boundary.
- Either-sex Mule Deer. Only valid outside Natl Forest Boundary.
- Either-sex White-tailed Deer.

Deer B License. Drawing only. Apply by June 1.

498-00: 400 B Licenses. Valid in HDs 422 and 444.

- Sep 02 - Oct 15 - Antlerless White-tailed Deer. Archery Only Season.
- Oct 21 - Nov 26 - Antlerless White-tailed Deer.

General Elk License.

- Sep 02 - Oct 15 - Either-sex Elk. Archery Only Season.
- Oct 21 - Nov 26 - Either-sex Elk.

Elk B License. Drawing only. Apply by June 1.

004-00: 4800 B Licenses. Not valid on National Forest lands, FWP WMAs, or CMR Refuge. Valid in all Region 4 HDs except HDs 410 and 455.

- Sep 02 - Oct 15 - Antlerless Elk. Archery Only Season.
- Oct 21 - Nov 26 - Antlerless Elk.
- Jan 01 - Feb 15 - Antlerless Elk.

422-00: 200 B Licenses.

- Sep 02 - Oct 15 - Antlerless Elk. Archery Only Season.
- Oct 21 - Nov 26 - Antlerless Elk.
- Jan 01 - Feb 15 - Antlerless Elk. Not valid on National Forest lands.

-- HD 423 South Dearborn --

General Deer License.

- Sep 02 - Oct 15 - Antlered Buck Mule Deer. Only valid inside National Forest boundary. Archery Only Season.
- Either-sex Mule Deer. Only valid outside National Forest boundary. Archery Only Season.
- Either-sex White-tailed Deer. Archery Only Season.
- Oct 21 - Nov 26 - Antlered Buck Mule Deer. Only valid inside National Forest boundary.
- Either-sex Mule Deer. Only valid outside National Forest boundary.
- Either-sex White-tailed Deer.

General Elk License.

- Sep 02 - Oct 15 - Brow-tined Bull or Antlerless Elk. Archery Only Season.
- Oct 21 - Nov 26 - Brow-tined Bull or Antlerless Elk.

Elk B License. Drawing only. Apply by June 1.

004-00: 4800 B Licenses. Not valid on National Forest lands, FWP WMAs, or CMR Refuge. Valid in all Region 4 HDs except HDs 410 and 455.

- Sep 02 - Oct 15 - Antlerless Elk. Archery Only Season.
- Oct 21 - Nov 26 - Antlerless Elk.
- Jan 01 - Feb 15 - Antlerless Elk.

-- HD 424 Benchmark --

General Deer License.

- Sep 02 - Oct 15 - Antlered Buck Mule Deer. Archery Only Season.
- Either-sex White-tailed Deer. Archery Only Season.
- Oct 21 - Nov 26 - Antlered Buck Mule Deer.
- Either-sex White-tailed Deer.

General Elk License.

- Sep 02 - Oct 15 - Brow-tined Bull or Antlerless Elk. Archery Only Season.
- Oct 21 - Oct 24 - Antlerless Elk.
- Oct 25 - Nov 26 - Brow-tined Bull or Antlerless Elk. Until closed, but no later than end of general rifle season. Quota = 10 antlerless or brow-tined elk through the Augusta check station. May be closed on 12 hour notice. If quota is reached, season will remain open on brow-tined bull elk until the end of general rifle season.

Elk B License. Drawing only. Apply by June 1.

004-00: 4800 B Licenses. Not valid on National Forest lands, FWP WMAs, or CMR Refuge. Valid in all Region 4 HDs except HDs 410 and 455.

- Sep 02 - Oct 15 - Antlerless Elk. Archery Only Season.
- Oct 21 - Nov 26 - Antlerless Elk.

-- HD 425 Sun River WMA --

NOTE: Sun River WMA Area Map and Rules available at FWP-R4 HQ 406-454-5840.

General Deer License.

- Sep 02 - Oct 15 - Antlered Buck Mule Deer. Archery Only Season.
- Either-sex White-tailed Deer. Archery Only Season.
- Oct 21 - Nov 26 - Antlered Buck Mule Deer.
- Either-sex White-tailed Deer.

General Elk License.

- Sep 02 - Oct 15 - Brow-tined Bull or Antlerless Elk. Archery Only Season.
- Oct 21 - Nov 26 - Antlerless Elk. Only valid outside the Sun River WMA.

Elk Permit. Drawing only. Apply by March 15.

425-20: 5 permits.

- Sep 02 - Oct 15 - Either-sex Elk. Archery Only Season.
- Oct 21 - Nov 26 - Either-sex Elk.

Elk B License. Drawing only. Apply by June 1.

004-00: 4800 B Licenses. Not valid on National Forest lands, FWP WMAs, or CMR Refuge. Valid in all Region 4 HDs except HDs 410 and 455.

- Sep 02 - Oct 15 - Antlerless Elk. Archery Only Season.
 - Oct 21 - Nov 26 - Antlerless Elk.
- 425-00: 20 B Licenses. Valid entire HD including Sun River WMA.
- Oct 16 - Oct 22 - Antlerless Elk.
- 425-01: 20 B Licenses. Valid entire HD including Sun River WMA.
- Oct 23 - Oct 29 - Antlerless Elk.
- 425-02: 15 B Licenses. Valid entire HD including Sun River WMA.
- Oct 30 - Nov 05 - Antlerless Elk.
- 425-03: 15 B Licenses. Valid entire HD including Sun River WMA.
- Nov 06 - Nov 12 - Antlerless Elk.
- 425-04: 10 B Licenses. Valid entire HD including Sun River WMA.
- Nov 13 - Nov 19 - Antlerless Elk.
- 425-05: 10 B Licenses. Valid entire HD including Sun River WMA.
- Nov 20 - Nov 26 - Antlerless Elk.

-- HD 426 Winifred --*NOTE: Beckman WMA Area Map and Rules available at FWP-R4 HQ 406-454-5840.***General Deer License.**

- Sep 02 - Oct 15 - Either-sex Mule Deer. Archery Only Season.
- Either-sex White-tailed Deer. Archery Only Season.
- Oct 21 - Nov 26 - Either-sex Mule Deer.
- Either-sex White-tailed Deer.

Deer B License. Drawing only. Apply by June 1.

426-00: 25 B Licenses.

- Sep 02 - Oct 15 - Antlerless Mule Deer. Archery Only Season.
- Oct 21 - Nov 26 - Antlerless Mule Deer.

General Elk License.

- Sep 02 - Oct 15 - Antlerless Elk. Archery Only Season.
- Oct 21 - Nov 26 - Antlerless Elk.

Elk Permit. Drawing only. Apply by March 15.

426-20: 50 permits.

- Sep 02 - Oct 15 - Either-sex Elk. Archery Only Season.
- Oct 21 - Nov 26 - Either-sex Elk.

900-20: 3700 permits. First and second choice only. ArchEquip Only. Only valid in HDs 401, 403, 411, 412, 426, 447, 450, 500, 502, portion of 510 west of HWY 310, 511, portion of 520 south and east of West Fork of Rock Cr, 530, 570, 575, portion of 580 south of Sweetgrass Cr, 590, portion of 701 north of Yellowstone River, south of Hwy 12 and west of Sumatra-Hysham Road, 702, 704 and 705.

- Sep 02 - Oct 15 - Either-sex Elk. Archery Only Season.

Elk B License. Drawing only. Apply by June 1.

004-00: 4800 B Licenses. Not valid on National Forest lands, FWP WMAs, or CMR Refuge. Valid in all Region 4 HDs except HDs 410 and 455.

- Sep 02 - Oct 15 - Antlerless Elk. Archery Only Season.
- Oct 21 - Nov 26 - Antlerless Elk.

-- HD 432 Otter Creek --**General Deer License.**

- Sep 02 - Oct 15 - Either-sex Mule Deer. Archery Only Season.
- Either-sex White-tailed Deer. Archery Only Season.
- Oct 21 - Nov 26 - Either-sex Mule Deer.
- Either-sex White-tailed Deer.

General Elk License.

- Sep 02 - Oct 15 - Either-sex Elk. Archery Only Season.
- Oct 21 - Nov 26 - Either-sex Elk.

Elk B License. Drawing only. Apply by June 1.

004-00: 4800 B Licenses. Not valid on National Forest lands, FWP WMAs, or CMR Refuge. Valid in all Region 4 HDs except HDs 410 and 455.

- Sep 02 - Oct 15 - Antlerless Elk. Archery Only Season.
- Oct 21 - Nov 26 - Antlerless Elk.

-- HD 441 North Fork Birch Creek-Teton --*NOTE: Blackleaf WMA Area Map and Rules available at FWP-R4 HQ 406-454-5840.***General Deer License.**

- Sep 02 - Oct 15 - Antlered Buck Mule Deer. Archery Only Season.
- Either-sex White-tailed Deer. Archery Only Season.
- Oct 21 - Nov 05 - Antlered Buck Mule Deer.
- Oct 21 - Nov 26 - Antlered Buck Mule Deer. Only valid within National Forest boundary.
- Either-sex White-tailed Deer.

Deer Permit. Drawing only. Apply by March 15.

441-50: 35 permits. Permit must be used with a valid General Deer License. Holders may not hunt Antlered Buck Mule Deer in any other HD.

- Sep 02 - Oct 15 - Antlered Buck Mule Deer. Archery Only Season.
- Nov 06 - Nov 26 - Antlered Buck Mule Deer.

Deer B License. Drawing only. Apply by June 1.

495-00: 300 B Licenses. Valid in HDs 406, 441 and 450. Note district specific closure dates.

- Sep 02 - Oct 15 - Antlerless White-tailed Deer. Archery Only Season.
- Oct 21 - Nov 26 - Antlerless White-tailed Deer.

General Elk License.

- Sep 02 - Oct 15 - Either-sex Elk. Archery Only Season.
- Oct 21 - Nov 26 - Antlered Bull Elk. Only valid in Bob Marshall Wilderness.
- Antlerless Elk.

Elk Permit. Drawing only. Apply by March 15.

441-20: 35 permits.

- Sep 02 - Oct 15 - Either-sex Elk. Archery Only Season.
- Oct 21 - Nov 26 - Either-sex Elk.

Elk B License. Drawing only. Apply by June 1.

004-00: 4800 B Licenses. Not valid on National Forest lands, FWP WMAs, or CMR Refuge. Valid in all Region 4 HDs except HDs 410 and 455.

- Sep 02 - Oct 15 - Antlerless Elk. Archery Only Season.
- Oct 21 - Nov 26 - Antlerless Elk.

Hunters using archery equipment, see pages 106-107 for licensing requirements.

-- HD 442 Sun River --

NOTE: Ear Mountain WMA Area Map and Rules available at FWP-R4 HQ 406-454-5840.

General Deer License.

- Sep 02 - Oct 15 - Antlered Buck Mule Deer. Only valid inside National Forest boundary. Archery Only Season.
- Either-sex Mule Deer. Only valid outside National Forest boundary and Ear Mtn. WMA. Archery Only Season.
- Either-sex White-tailed Deer. Archery Only Season.
- Oct 21 - Nov 26 - Antlered Buck Mule Deer. Only valid inside National Forest boundary.
- Either-sex Mule Deer. Only valid outside National Forest boundary and Ear Mtn. WMA.
- Either-sex White-tailed Deer.

General Elk License.

- Sep 02 - Oct 15 - Brow-tined Bull or Antlerless Elk. Archery Only Season.
- Oct 21 - Oct 24 - Antlerless Elk.
- Oct 25 - Nov 26 - Brow-tined Bull or Antlerless Elk. Until closed, but no later than end of general rifle season. Quota = 100 antlerless or brow-tined elk through the Augusta check station. May be closed on 12 hour notice. If quota is reached, season will remain open on brow-tined bull elk until the end of general rifle season.

Elk B License. Drawing only. Apply by June 1.

004-00: 4800 B Licenses. Not valid on National Forest lands, FWP WMAs, or CMR Refuge. Valid in all Region 4 HDs except HDs 410 and 455.

- Sep 02 - Oct 15 - Antlerless Elk. Archery Only Season.
- Oct 21 - Nov 26 - Antlerless Elk.

442-00: 50 B Licenses. Valid in entire HD.

- Sep 02 - Oct 15 - Antlerless Elk. Archery Only Season.
- Oct 21 - Nov 26 - Antlerless Elk. Until closed but no later than the end of the general rifle season based on HD 442 elk quota.

-- HD 444 Lower Sun River --

Check Restricted Area Legal Description (p 16-17):Freezout Lake WMA, Teton County

General Deer License.

- Sep 02 - Oct 15 - Either-sex Mule Deer. Archery Only Season.
- Either-sex White-tailed Deer. Archery Only Season.
- Oct 21 - Nov 26 - Either-sex Mule Deer.
- Either-sex White-tailed Deer.

Deer B License. Drawing only. Apply by June 1.

498-00: 400 B Licenses. Valid in HDs 422 and 444.

- Sep 02 - Oct 15 - Antlerless White-tailed Deer. Archery Only Season.
- Oct 21 - Nov 26 - Antlerless White-tailed Deer.

General Elk License.

- Sep 02 - Oct 15 - Either-sex Elk. Archery Only Season.
- Oct 21 - Nov 26 - Either-sex Elk.

Elk B License. Drawing only. Apply by June 1.

004-00: 4800 B Licenses. Not valid on National Forest lands, FWP WMAs, or CMR Refuge. Valid in all Region 4 HDs except HDs 410 and 455.

- Sep 02 - Oct 15 - Antlerless Elk. Archery Only Season.
- Oct 21 - Nov 26 - Antlerless Elk.

-- HD 445 Hound Creek --

General Deer License.

- Sep 02 - Oct 15 - Either-sex Mule Deer. Archery Only Season.
- Either-sex White-tailed Deer. Archery Only Season.
- Oct 21 - Nov 26 - Either-sex Mule Deer.
- Either-sex White-tailed Deer.

Deer B License. Drawing only. Apply by June 1.

496-00: 100 B Licenses. Valid in HD's 413 and 445.

- Sep 02 - Oct 15 - Antlerless White-tailed Deer. Archery Only Season.
- Oct 21 - Nov 26 - Antlerless White-tailed Deer.

General Elk License.

- Aug 15 - Sep 01 - Antlerless Elk. Not valid on National Forest lands or FWP WMAs.
- Sep 02 - Oct 15 - Either-sex Elk. Archery Only Season.
- Oct 16 - Oct 20 - Antlerless Elk. Not valid on National Forest lands or FWP WMAs.
- Oct 21 - Nov 05 - Either-sex Elk.
- Nov 06 - Nov 26 - Antlerless Elk.
- Nov 27 - Feb 15 - Antlerless Elk. Not valid on National Forest lands or FWP WMAs.

Elk Permit. Drawing only. Apply by March 15.

445-20: 40 permits.

- Sep 02 - Oct 15 - Either-sex Elk. Archery Only Season.
- Oct 21 - Nov 26 - Either-sex Elk.

Elk B License. Drawing only. Apply by June 1.

004-00: 4800 B Licenses. Not valid on National Forest lands, FWP WMAs, or CMR Refuge. Valid in all Region 4 HDs except HDs 410 and 455.

- Aug 15 - Sep 01 - Antlerless Elk.
- Sep 02 - Oct 15 - Antlerless Elk. Archery Only Season.
- Oct 16 - Feb 15 - Antlerless Elk.

-- HD 446 Northeast Big Belt Mountains --

NOTE: Boundary Change

General Deer License.

- Sep 02 - Oct 15 - Antlered Buck Mule Deer. Archery Only Season.
- Either-sex White-tailed Deer. Archery Only Season.
- Oct 21 - Nov 26 - Antlered Buck Mule Deer.
- Either-sex White-tailed Deer.

Deer B License. Drawing only. Apply by June 1.

499-00: 400 B Licenses. Valid in HDs 416, 446, 449, 452, and 454.

- Sep 02 - Oct 15 - Antlerless White-tailed Deer. Archery Only Season.
- Oct 21 - Nov 26 - Antlerless White-tailed Deer.

General Elk License.

- Aug 15 - Sep 01 - Antlerless Elk. Not valid on National Forest Land or FWP WMAs.
- Sep 02 - Oct 15 - Brow-tined Bull or Antlerless Elk. Archery Only Season.
- Oct 16 - Oct 20 - Antlerless Elk. Not valid on National Forest Land or FWP WMAs.
- Oct 21 - Nov 26 - Brow-tined Bull or Antlerless Elk.
- Nov 27 - Feb 15 - Antlerless Elk. Not valid on National Forest Land or FWP WMAs.

Elk B License. Drawing only. Apply by June 1.

004-00: 4800 B Licenses. Not valid on National Forest lands, FWP WMAs, or CMR Refuge. Valid in all Region 4 HDs except HDs 410 and 455.

- Aug 15 - Sep 01 - Antlerless Elk.
- Sep 02 - Oct 15 - Antlerless Elk. Archery Only Season.
- Oct 16 - Feb 15 - Antlerless Elk.

-- HD 447 Belt-Square Butte --

General Deer License.

- Sep 02 - Oct 15 - Either-sex Mule Deer. Archery Only Season.
- Either-sex White-tailed Deer. Archery Only Season.
- Oct 21 - Nov 26 - Either-sex Mule Deer.
- Either-sex White-tailed Deer.

General Elk License.

- Sep 02 - Oct 15 - Antlerless Elk. Archery Only Season.
- Oct 21 - Nov 26 - Antlerless Elk.

Elk Permit. Drawing only. Apply by March 15.

447-20: 75 permits.

- Sep 02 - Oct 15 - Either-sex Elk. Archery Only Season.
- Oct 21 - Nov 26 - Either-sex Elk.

900-20: 3700 permits. First and second choice only. ArchEquip Only. Only valid in HDs 401, 403, 411, 412, 426, 447, 450, 500, 502, portion of 510 west of HWY 310, 511, portion of 520 south and east of West Fork of Rock Cr, 530, 570, 575, portion of 580 south of Sweetgrass Cr, 590, portion of 701 north of Yellowstone River, south of Hwy 12 and west of Sumatra-Hysham Road, 702, 704 and 705.

- Sep 02 - Oct 15 - Either-sex Elk. Archery Only Season.

Elk B License. Drawing only. Apply by June 1.

004-00: 4800 B Licenses. Not valid on National Forest lands, FWP WMAs, or CMR Refuge. Valid in all Region 4 HDs except HDs 410 and 455.

- Sep 02 - Oct 15 - Antlerless Elk. Archery Only Season.
- Oct 21 - Nov 26 - Antlerless Elk.

-- HD 448 North Judith Basin-Central Little Belts --**General Deer License.**

- Sep 02 - Oct 15 - Antlered Buck Mule Deer. Archery Only Season.
- Either-sex White-tailed Deer. Archery Only Season.
- Oct 21 - Nov 26 - Antlered Buck Mule Deer.
- Either-sex White-tailed Deer.

General Elk License.

- Sep 02 - Oct 15 - Either-sex Elk. Archery Only Season.
- Oct 21 - Nov 26 - Either-sex Elk.

Elk B License. Drawing only. Apply by June 1.

004-00: 4800 B Licenses. Not valid on National Forest lands, FWP WMAs, or CMR Refuge. Valid in all Region 4 HDs except HDs 410 and 455.

- Sep 02 - Oct 15 - Antlerless Elk. Archery Only Season.
- Oct 21 - Nov 26 - Antlerless Elk.

448-00: 150 B Licenses. Only valid in HDs 420 and 448.

- Sep 02 - Oct 15 - Antlerless Elk. Archery Only Season.
- Oct 21 - Nov 26 - Antlerless Elk.

-- HD 449 Castle Mountains-East --**General Deer License.**

- Sep 02 - Oct 15 - Antlered Buck Mule Deer. Archery Only Season.
- Either-sex White-tailed Deer. Archery Only Season.
- Oct 21 - Nov 26 - Antlered Buck Mule Deer.
- Either-sex White-tailed Deer.

Deer B License. Drawing only. Apply by June 1.

499-00: 400 B Licenses. Valid in HDs 416, 446, 449, 452, and 454.

- Sep 02 - Oct 15 - Antlerless White-tailed Deer. Archery Only Season.
- Oct 21 - Nov 26 - Antlerless White-tailed Deer.

General Elk License.

- Aug 15 - Sep 01 - Antlerless Elk. Not valid on National Forest lands or FWP WMAs.
- Sep 02 - Oct 15 - Either-sex Elk. Archery Only Season.
- Oct 16 - Oct 20 - Antlerless Elk. Not valid on National Forest lands or FWP WMAs.
- Oct 21 - Nov 26 - Either-sex Elk.
- Nov 27 - Feb 15 - Antlerless Elk. Not valid on National Forest lands or FWP WMAs.

Elk B License. Drawing only. Apply by June 1.

004-00: 4800 B Licenses. Not valid on National Forest lands, FWP WMAs, or CMR Refuge. Valid in all Region 4 HDs except HDs 410 and 455.

- Aug 15 - Sep 01 - Antlerless Elk.
- Sep 02 - Oct 15 - Antlerless Elk. Archery Only Season.
- Oct 16 - Feb 15 - Antlerless Elk.

-- HD 450 Choteau --

Check Restricted Area Legal Description (p 16-17): Teton-Spring Creek Cooperative Hunting Area (TSCA)

General Deer License.

- Sep 02 - Oct 15 - Either-sex Mule Deer. Archery Only Season.
- Either-sex White-tailed Deer. Archery Only Season.
- Oct 21 - Nov 26 - Either-sex Mule Deer.
- Either-sex White-tailed Deer.

Deer B License. Drawing only. Apply by June 1.

495-00: 300 B Licenses. Valid in HDs 406, 441 and 450. Note district specific closure dates.

- Sep 02 - Oct 15 - Antlerless White-tailed Deer. Archery Only Season.
- Oct 21 - Nov 26 - Antlerless White-tailed Deer.

General Elk License.

- Sep 02 - Oct 15 - Antlerless Elk. Archery Only Season.
- Oct 21 - Nov 26 - Antlerless Elk.

Elk Permit. Drawing only. Apply by March 15.

450-20: 5 permits.

- Sep 02 - Oct 15 - Either-sex Elk. Archery Only Season.
- Oct 21 - Nov 26 - Either-sex Elk.

900-20: 3700 permits. First and second choice only. ArchEquip Only. Only valid in HDs 401, 403, 411, 412, 426, 447, 450, 500, 502, portion of 510 west of HWY 310, 511, portion of 520 south and east of West Fork of Rock Cr, 530, 570, 575, portion of 580 south of Sweetgrass Cr, 590, portion of 701 north of Yellowstone River, south of Hwy 12 and west of Sumatra-Hysham Road, 702, 704 and 705.

- Sep 02 - Oct 15 - Either-sex Elk. Archery Only Season.

Elk B License. Drawing only. Apply by June 1.

004-00: 4800 B Licenses. Not valid on National Forest lands, FWP WMAs, or CMR Refuge. Valid in all Region 4 HDs except HDs 410 and 455.

- Sep 02 - Oct 15 - Antlerless Elk. Archery Only Season.
- Oct 21 - Nov 26 - Antlerless Elk.

-- HD 451 Southeast Big Belt Mountains --**General Deer License.**

- Sep 02 - Oct 15 - Antlered Buck Mule Deer. Archery Only Season.
- Either-sex White-tailed Deer. Archery Only Season.
- Oct 21 - Nov 26 - Antlered Buck Mule Deer.
- Either-sex White-tailed Deer.

General Elk License.

- Aug 15 - Sep 01 - Antlerless Elk. Not valid on National Forest Land or FWP WMAs.
- Sep 02 - Oct 15 - Brow-tined Bull or Antlerless Elk. Archery Only Season.
- Oct 16 - Oct 20 - Antlerless Elk. Not valid on National Forest Land or FWP WMAs.
- Oct 21 - Nov 26 - Brow-tined Bull or Antlerless Elk.
- Nov 27 - Feb 15 - Antlerless Elk. Not valid on National Forest Land or FWP WMAs.

Elk B License. Drawing only. Apply by June 1.

004-00: 4800 B Licenses. Not valid on National Forest lands, FWP WMAs, or CMR Refuge. Valid in all Region 4 HDs except HDs 410 and 455.

- Aug 15 - Sep 01 - Antlerless Elk.
- Sep 02 - Oct 15 - Antlerless Elk. Archery Only Season.
- Oct 16 - Feb 15 - Antlerless Elk.

Hunters using archery equipment, see pages 106-107 for licensing requirements.

-- HD 452 Castle Mountains-West --

General Deer License.

- Sep 02 - Oct 15 - Antlered Buck Mule Deer. Archery Only Season.
- Either-sex White-tailed Deer. Archery Only Season.
- Oct 21 - Nov 26 - Antlered Buck Mule Deer.
- Either-sex White-tailed Deer.

Deer B License. Drawing only. Apply by June 1.

499-00: 400 B Licenses. Valid in HDs 416, 446, 449, 452, and 454.

- Sep 02 - Oct 15 - Antlerless White-tailed Deer. Archery Only Season.
- Oct 21 - Nov 26 - Antlerless White-tailed Deer.

General Elk License.

- Aug 15 - Sep 01 - Antlerless Elk. Not valid on National Forest lands or FWP WMAs.
- Sep 02 - Oct 15 - Either-sex Elk. Archery Only Season.
- Oct 16 - Oct 20 - Antlerless Elk. Not valid on National Forest lands or FWP WMAs.
- Oct 21 - Nov 26 - Either-sex Elk.
- Nov 27 - Feb 15 - Antlerless Elk. Not valid on National Forest lands or FWP WMAs.

Elk B License. Drawing only. Apply by June 1.

004-00: 4800 B Licenses. Not valid on National Forest lands, FWP WMAs, or CMR Refuge. Valid in all Region 4 HDs except HDs 410 and 455.

- Aug 15 - Sep 01 - Antlerless Elk.
- Sep 02 - Oct 15 - Antlerless Elk. Archery Only Season.
- Oct 16 - Feb 15 - Antlerless Elk.

-- HD 454 Little Belt Mountains-Southeast --

General Deer License.

- Sep 02 - Oct 15 - Antlered Buck Mule Deer. Archery Only Season.
- Either-sex White-tailed Deer. Archery Only Season.
- Oct 21 - Nov 26 - Antlered Buck Mule Deer.
- Either-sex White-tailed Deer.

Deer B License. Drawing only. Apply by June 1.

499-00: 400 B Licenses. Valid in HDs 416, 446, 449, 452, and 454.

- Sep 02 - Oct 15 - Antlerless White-tailed Deer. Archery Only Season.
- Oct 21 - Nov 26 - Antlerless White-tailed Deer.

General Elk License.

- Sep 02 - Oct 15 - Either-sex Elk. Archery Only Season.
- Oct 21 - Nov 26 - Either-sex Elk.

Elk B License. Drawing only. Apply by June 1.

004-00: 4800 B Licenses. Not valid on National Forest lands, FWP WMAs, or CMR Refuge. Valid in all Region 4 HDs except HDs 410 and 455.

- Sep 02 - Oct 15 - Antlerless Elk. Archery Only Season.
- Oct 21 - Nov 26 - Antlerless Elk.

-- HD 455 Beartooth WMA --

NOTE: Special permit required to hunt Antlered Buck Mule Deer. Special permit required to hunt either-sex White-tailed Deer during the rifle season. Beartooth WMA Area Map and Rules available at FWP-R4 HQ 406-454-5840.

Check Restricted Area Legal Description (p 16-17): Gates of the Mountains Game Preserve

General Deer License.

- Sep 02 - Oct 15 - Either-sex White-tailed Deer. Archery Only Season.

Deer Permit. Drawing only. Apply by March 15.

455-60: 30 permits. Permit must be used with a valid General Deer License. Holders may not hunt Antlered Buck Mule Deer in any other HD.

- Sep 02 - Oct 15 - Antlered Buck Mule or Either-sex White-tailed Deer. Archery Only Season.
- Oct 21 - Nov 26 - Antlered Buck Mule or Either-sex White-tailed Deer.

General Elk License.

- Sep 02 - Oct 15 - Either-sex Elk. Archery Only Season.

Elk Permit. Drawing only. Apply by March 15.

455-20: 65 permits.

- Sep 02 - Oct 15 - Either-sex Elk. Archery Only Season.
- Oct 21 - Nov 26 - Either-sex Elk.

Elk B License. Drawing only. Apply by June 1.

455-00: 175 B Licenses.

- Sep 02 - Oct 15 - Antlerless Elk. Archery Only Season.
- Oct 21 - Nov 26 - Antlerless Elk.

-- HD 471 Geraldine --

NOTE: Elk numbers are low and elk will be difficult to find.

General Deer License.

- Sep 02 - Oct 15 - Either-sex Mule Deer. Archery Only Season.
- Either-sex White-tailed Deer. Archery Only Season.
- Oct 21 - Nov 26 - Either-sex Mule Deer.
- Either-sex White-tailed Deer.

General Elk License.

- Sep 02 - Oct 15 - Either-sex Elk. Archery Only Season.
- Oct 21 - Nov 26 - Either-sex Elk.

Elk B License. Drawing only. Apply by June 1.

004-00: 4800 B Licenses. Not valid on National Forest lands, FWP WMAs, or CMR Refuge. Valid in all Region 4 HDs except HDs 410 and 455.

- Sep 02 - Oct 15 - Antlerless Elk. Archery Only Season.
- Oct 21 - Nov 26 - Antlerless Elk.

-- HD 500 Hailstone-Painted Robe --

General Deer License.

- Sep 02 - Oct 15 - Either-sex Mule Deer. Archery Only Season.
- Either-sex White-tailed Deer. Archery Only Season.
- Oct 21 - Nov 26 - Either-sex Mule Deer.
- Either-sex White-tailed Deer.

Deer B License. Drawing only. Apply by June 1.

500-00: 200 B Licenses.

- Sep 02 - Oct 15 - Antlerless Mule Deer. Archery Only Season.
- Oct 21 - Nov 26 - Antlerless Mule Deer.

597-00: 200 B Licenses. Valid in HD 500, 530, 590. Not valid on National Forest Lands.

- Sep 02 - Oct 15 - Antlerless White-tailed Deer. Archery Only Season.
- Oct 21 - Nov 26 - Antlerless White-tailed Deer.

General Elk License.

- Sep 02 - Oct 15 - Spike Bull or Antlerless Elk. Archery Only Season.
- Oct 21 - Nov 26 - Spike Bull or Antlerless Elk.

Elk Permit. Drawing only. Apply by March 15.

500-20: 40 permits.

- Sep 02 - Oct 15 - Either-sex Elk. Archery Only Season.
- Oct 21 - Nov 26 - Either-sex Elk.

900-20: 3700 permits. First and second choice only. ArchEquip Only. Only valid in HDs 401, 403, 411, 412, 426, 447, 450, 500, 502, portion of 510 west of HWY 310, 511, portion of 520 south and east of West Fork of Rock Cr, 530, 570, 575, portion of 580 south of Sweetgrass Cr, 590, portion of 701 north of Yellowstone River, south of Hwy 12 and west of Sumatra-Hysham Road, 702, 704 and 705.

- Sep 02 - Oct 15 - Either-sex Elk. Archery Only Season.

Elk B License. Drawing only. Apply by June 1.

005-00: 1200 B Licenses. Only valid on private land in Region 5 HDs, except those portions as described in each hunting district.

- Sep 02 - Oct 15 - Antlerless Elk. Archery Only Season.
- Oct 21 - Nov 26 - Antlerless Elk.

-- HD 502 Crow Line --

General Deer License.

- Sep 02 - Oct 15 - Antlered Buck Mule Deer. Archery Only Season.
- Either-sex White-tailed Deer. Archery Only Season.
- Oct 21 - Nov 26 - Antlered Buck Mule Deer.
- Either-sex White-tailed Deer.

Deer B License. Drawing only. Apply by June 1.

502-00: 25 B Licenses.

- Sep 02 - Oct 15 - Antlerless Mule Deer. Archery Only Season.
- Oct 21 - Nov 26 - Antlerless Mule Deer.

599-00: 2000 B Licenses. Only valid in HD's 502, 510, 520, 560, and 575.

- Sep 02 - Oct 15 - Antlerless White-tailed Deer. Archery Only Season.
- Oct 21 - Nov 26 - Antlerless White-tailed Deer.

General Elk License.

- Aug 15 - Sep 01 - Antlerless Elk. Private land only.
- Sep 02 - Oct 15 - Spike Bull or Antlerless Elk. Archery Only Season.
- Oct 16 - Oct 20 - Antlerless Elk. Private land only.
- Oct 21 - Nov 26 - Spike Bull or Antlerless Elk.
- Nov 27 - Jan 01 - Antlerless Elk. Private land only.

Elk Permit. Drawing only. Apply by March 15.

502-20: 5 permits. Valid in HD 502 and in portion of 510 West of Hwy 310.

- Sep 02 - Oct 15 - Either-sex Elk. Archery Only Season.
- Oct 21 - Nov 26 - Either-sex Elk.

900-20: 3700 permits. First and second choice only. ArchEquip Only. Only valid in HDs 401, 403, 411, 412, 426, 447, 450, 500, 502, portion of 510 west of HWY 310, 511, portion of 520 south and east of West Fork of Rock Cr, 530, 570, 575, portion of 580 south of Sweetgrass Cr, 590, portion of 701 north of Yellowstone River, south of Hwy 12 and west of Sumatra-Hysham Road, 702, 704 and 705.

- Sep 02 - Oct 15 - Either-sex Elk. Archery Only Season.

Elk B License. Drawing only. Apply by June 1.

005-00: 1200 B Licenses. Only valid on private land in Region 5 HDs, except those portions as described in each hunting district.

- Aug 15 - Sep 01 - Antlerless Elk.
- Sep 02 - Oct 15 - Antlerless Elk. Archery Only Season.
- Oct 16 - Jan 01 - Antlerless Elk.

502-00: 20 B Licenses. Valid in HD 502 and portion of HD 510 west of Hwy 310.

- Sep 02 - Oct 15 - Antlerless Elk. Archery Only Season.
- Oct 21 - Jan 01 - Antlerless Elk.

-- HD 510 Pryor Mountains --**General Deer License.**

- Sep 02 - Oct 15 - Either-sex White-tailed Deer. Archery Only Season.
- Oct 21 - Nov 26 - Either-sex White-tailed Deer.

Deer Permit. Drawing only. Apply by March 15.

510-50: Unlimited. One per hunter. Permit must be used with a valid General Deer License. Holders may not hunt Antlered Buck Mule Deer in any other HD.

- Sep 02 - Oct 15 - Antlered Buck Mule Deer. Archery Only Season.
- Oct 21 - Nov 26 - Antlered Buck Mule Deer.

Deer B License. Drawing only. Apply by June 1.

510-00: 75 B Licenses. Not valid on National Forest Lands.

- Sep 02 - Oct 15 - Antlerless Mule Deer. Archery Only Season.
- Oct 21 - Nov 26 - Antlerless Mule Deer.

599-00: 2000 B Licenses. Only valid in HD's 502, 510, 520, 560, and 575.

- Sep 02 - Oct 15 - Antlerless White-tailed Deer. Archery Only Season.
- Oct 21 - Nov 26 - Antlerless White-tailed Deer.

General Elk License.

- Aug 15 - Sep 01 - Antlerless Elk. Only valid on private land west of Hwy 310.
- Sep 02 - Oct 15 - Spike Bull or Antlerless Elk. Only valid west of Hwy 310. Archery Only Season.
- Oct 16 - Oct 20 - Antlerless Elk. Only valid on private land west of Hwy 310.
- Oct 21 - Nov 26 - Spike Bull or Antlerless Elk. Only valid west of Hwy 310.
- Nov 27 - Jan 01 - Antlerless Elk. Only valid on private land west of Hwy 310.

Elk Permit. Drawing only. Apply by March 15.

502-20: 5 permits. Valid in HD 502 and in portion of 510 West of Hwy 310.

- Sep 02 - Oct 15 - Either-sex Elk. Archery Only Season.
- Oct 21 - Nov 26 - Either-sex Elk.

900-20: 3700 permits. First and second choice only. ArchEquip Only. Only valid in HDs 401, 403, 411, 412, 426, 447, 450, 500, 502, portion of 510 west of HWY 310, 511, portion of 520 south and east of West Fork of Rock Cr, 530, 570, 575, portion of 580 south of Sweetgrass Cr, 590, portion of 701 north of Yellowstone River, south of Hwy 12 and west of Sumatra-Hysham Road, 702, 704 and 705.

- Sep 02 - Oct 15 - Either-sex Elk. Archery Only Season.

Elk B License. Drawing only. Apply by June 1.

005-00: 1200 B Licenses. Only valid on private land in Region 5 HDs, except those portions as described in each hunting district.

- Aug 15 - Sep 01 - Antlerless Elk. Not valid east of Hwy 310.
- Sep 02 - Oct 15 - Antlerless Elk. Not valid east of Hwy 310. Archery Only Season.
- Oct 16 - Jan 01 - Antlerless Elk. Not valid east of Hwy 310.

502-00: 20 B Licenses. Valid in HD 502 and portion of HD 510 west of Hwy 310.

- Sep 02 - Oct 15 - Antlerless Elk. Archery Only Season.
- Oct 21 - Jan 01 - Antlerless Elk.

-- HD 511 South Big Snowy Mountains --**General Deer License.**

- Sep 02 - Oct 15 - Antlered Buck Mule Deer. Archery Only Season.
- Either-sex White-tailed Deer. Archery Only Season.
- Oct 21 - Nov 26 - Antlered Buck Mule Deer.
- Either-sex White-tailed Deer.

Deer B License. Drawing only. Apply by June 1.

511-00: 10 B Licenses. Not valid on National Forest Lands.

- Sep 02 - Oct 15 - Antlerless Mule Deer. Archery Only Season.
- Oct 21 - Nov 26 - Antlerless Mule Deer.

598-00: 500 B Licenses. Only valid in HDs 511, 540, 570, and 580.

- Sep 02 - Oct 15 - Antlerless White-tailed Deer. Archery Only Season.
- Oct 21 - Nov 26 - Antlerless White-tailed Deer.

General Elk License.

- Aug 15 - Sep 01 - Antlerless Elk. Only valid on private land.
- Sep 02 - Oct 15 - Spike Bull or Antlerless Elk. Archery Only Season.
- Oct 16 - Oct 20 - Antlerless Elk. Only valid on private land.
- Oct 21 - Nov 26 - Spike Bull or Antlerless Elk.
- Nov 27 - Jan 15 - Antlerless Elk. Only valid on private land.

Elk Permit. Drawing only. Apply by March 15.

411-20: 200 permits. Only valid in HDs 411, 511 and 530.

- Sep 02 - Oct 15 - Either-sex Elk. Archery Only Season.
- Oct 21 - Nov 26 - Either-sex Elk.

900-20: 3700 permits. First and second choice only. ArchEquip Only. Only valid in HDs 401, 403, 411, 412, 426, 447, 450, 500, 502, portion of 510 west of HWY 310, 511, portion of 520 south and east of West Fork of Rock Cr, 530, 570, 575, portion of 580 south of Sweetgrass Cr, 590, portion of 701 north of Yellowstone River, south of Hwy 12 and west of Sumatra-Hysham Road, 702, 704 and 705.

- Sep 02 - Oct 15 - Either-sex Elk. Archery Only Season.

Elk B License. Drawing only. Apply by June 1.

005-00: 1200 B Licenses. Only valid on private land in Region 5 HDs, except those portions as described in each hunting district.

- Aug 15 - Sep 01 - Antlerless Elk.
- Sep 02 - Oct 15 - Antlerless Elk. Archery Only Season.
- Oct 16 - Jan 15 - Antlerless Elk.

411-00: 400 B Licenses. Valid in HDs 411, 511, and 530.

- Sep 02 - Oct 15 - Antlerless Elk. Archery Only Season.
- Oct 21 - Jan 15 - Antlerless Elk.

Hunters using archery equipment, see pages 106-107 for licensing requirements.

-- HD 520 Beartooth Face --

General Deer License.

- Sep 02 - Oct 15 - Antlered Buck Mule Deer. Archery Only Season.
- Either-sex White-tailed Deer. Archery Only Season.
- Oct 21 - Nov 26 - Antlered Buck Mule Deer.
- Either-sex White-tailed Deer.

Deer B License. Drawing only. Apply by June 1.

520-00: 50 B Licenses. Not valid on National Forest Lands.

- Sep 02 - Oct 15 - Antlerless Mule Deer. Archery Only Season.
- Oct 21 - Nov 26 - Antlerless Mule Deer.

599-00: 2000 B Licenses. Only valid in HD's 502, 510, 520, 560, and 575.

- Sep 02 - Oct 15 - Antlerless White-tailed Deer. Archery Only Season.
- Oct 21 - Nov 26 - Antlerless White-tailed Deer.

General Elk License.

- Aug 15 - Sep 01 - Antlerless Elk. Only valid on private land north and west of the West Fork of Rock Cr.
- Sep 02 - Oct 15 - Antlerless Elk. Only valid south and east of the West Fork of Rock Cr. Archery Only Season.
- Either-sex Elk. Only valid north and west of the West Fork of Rock Cr. Archery Only Season.
- Oct 16 - Oct 20 - Antlerless Elk. Only valid on private land north and west of the West Fork of Rock Cr.
- Oct 21 - Nov 26 - Either-sex Elk. Only valid north and west of the West Fork of Rock Cr.
- Nov 27 - Jan 01 - Antlerless Elk. Only valid on private land north and west of the West Fork of Rock Cr.

Elk Permit. Drawing only. Apply by March 15.

520-20: 30 permits. Only valid south and east of the West Fork of Rock Cr.

- Sep 02 - Oct 15 - Either-sex Elk. Archery Only Season.
- Oct 21 - Nov 26 - Either-sex Elk.

900-20: 3700 permits. First and second choice only. ArchEquip Only. Only valid in HDs 401, 403, 411, 412, 426, 447, 450, 500, 502, portion of 510 west of HWY 310, 511, portion of 520 south and east of West Fork of Rock Cr, 530, 570, 575, portion of 580 south of Sweetgrass Cr, 590, portion of 701 north of Yellowstone River, south of Hwy 12 and west of Sumatra-Hysham Road, 702, 704 and 705.

- Sep 02 - Oct 15 - Either-sex Elk. Archery Only Season.

Elk B License. Drawing only. Apply by June 1.

005-00: 1200 B Licenses. Only valid on private land in Region 5 HDs, except those portions as described in each hunting district.

- Aug 15 - Sep 01 - Antlerless Elk. Not valid south and east of the West Fork of Rock Cr.
- Sep 02 - Oct 15 - Antlerless Elk. Archery Only Season.
- Oct 16 - Oct 20 - Antlerless Elk. Not valid south and east of the West Fork of Rock Cr.
- Oct 21 - Nov 26 - Antlerless Elk.
- Nov 27 - Jan 01 - Antlerless Elk. Not valid south and east of the West Fork of Rock Cr.

520-00: 50 B Licenses. Only valid north and west of the West Fork of Rock Cr.

- Sep 02 - Oct 15 - Antlerless Elk. Archery Only Season.
- Oct 21 - Jan 01 - Antlerless Elk.

520-01: 25 B Licenses. Only valid south and east of the West Fork of Rock Cr.

- Sep 02 - Oct 15 - Antlerless Elk. Archery Only Season.
- Oct 21 - Nov 26 - Antlerless Elk.

-- HD 530 Little Snowies-Flatwillow Creek --

General Deer License.

- Sep 02 - Oct 15 - Either-sex White-tailed Deer. Archery Only Season.
- Oct 21 - Nov 26 - Either-sex White-tailed Deer.

Deer Permit. Drawing only. Apply by March 15.

530-50: 500 permits. Permit must be used with a valid General Deer License. Holders may not hunt Antlered Buck Mule Deer in any other HD.

- Sep 02 - Oct 15 - Antlered Buck Mule Deer. Archery Only Season.
- Oct 21 - Nov 26 - Antlered Buck Mule Deer.

Deer B License. Drawing only. Apply by June 1.

530-00: 10 B Licenses. Not valid on National Forest Lands.

- Sep 02 - Oct 15 - Antlerless Mule Deer. Archery Only Season.
- Oct 21 - Nov 26 - Antlerless Mule Deer.

597-00: 200 B Licenses. Valid in HD 500, 530, 590. Not valid on National Forest Lands.

- Sep 02 - Oct 15 - Antlerless White-tailed Deer. Archery Only Season.
- Oct 21 - Nov 26 - Antlerless White-tailed Deer.

General Elk License.

- Aug 15 - Sep 01 - Antlerless Elk. Only valid on private land.
- Sep 02 - Oct 15 - Spike Bull or Antlerless Elk. Archery Only Season.
- Oct 16 - Oct 20 - Antlerless Elk. Only valid on private land.
- Oct 21 - Nov 26 - Spike Bull or Antlerless Elk.
- Nov 27 - Jan 15 - Antlerless Elk. Only valid on private land.

Elk Permit. Drawing only. Apply by March 15.

411-20: 200 permits. Only valid in HDs 411, 511 and 530.

- Sep 02 - Oct 15 - Either-sex Elk. Archery Only Season.
- Oct 21 - Nov 26 - Either-sex Elk.

900-20: 3700 permits. First and second choice only. ArchEquip Only. Only valid in HDs 401, 403, 411, 412, 426, 447, 450, 500, 502, portion of 510 west of HWY 310, 511, portion of 520 south and east of West Fork of Rock Cr, 530, 570, 575, portion of 580 south of Sweetgrass Cr, 590, portion of 701 north of Yellowstone River, south of Hwy 12 and west of Sumatra-Hysham Road, 702, 704 and 705.

- Sep 02 - Oct 15 - Either-sex Elk. Archery Only Season.

Elk B License. Drawing only. Apply by June 1.

005-00: 1200 B Licenses. Only valid on private land in Region 5 HDs, except those portions as described in each hunting district.

- Aug 15 - Sep 01 - Antlerless Elk.
- Sep 02 - Oct 15 - Antlerless Elk. Archery Only Season.
- Oct 16 - Jan 15 - Antlerless Elk.
- 411-00: 400 B Licenses. Valid in HDs 411, 511, and 530.
- Sep 02 - Oct 15 - Antlerless Elk. Archery Only Season.
- Oct 21 - Jan 15 - Antlerless Elk.

-- HD 540 South Little Belt Mountains --

General Deer License.

- Sep 02 - Oct 15 - Antlered Buck Mule Deer. Archery Only Season.
- Either-sex White-tailed Deer. Archery Only Season.
- Oct 21 - Nov 26 - Antlered Buck Mule Deer.
- Either-sex White-tailed Deer.

Deer B License. Drawing only. Apply by June 1.

540-00: 10 B Licenses. Not valid on National Forest Lands.

- Sep 02 - Oct 15 - Antlerless Mule Deer. Archery Only Season.
- Oct 21 - Nov 26 - Antlerless Mule Deer.

598-00: 500 B Licenses. Only valid in HDs 511, 540, 570, and 580.

- Sep 02 - Oct 15 - Antlerless White-tailed Deer. Archery Only Season.
- Oct 21 - Nov 26 - Antlerless White-tailed Deer.

General Elk License.

- Aug 15 - Sep 01 - Antlerless Elk. Only valid on private land.
- Sep 02 - Oct 15 - Either-sex Elk. Archery Only Season.
- Oct 16 - Oct 20 - Antlerless Elk. Only valid on private land.
- Oct 21 - Nov 26 - Either-sex Elk.
- Nov 27 - Jan 01 - Antlerless Elk. Only valid on private land.

Elk B License. Drawing only. Apply by June 1.

005-00: 1200 B Licenses. Only valid on private land in Region 5 HDs, except those portions as described in each hunting district.

- Aug 15 - Sep 01 - Antlerless Elk.
- Sep 02 - Oct 15 - Antlerless Elk. Archery Only Season.
- Oct 16 - Jan 01 - Antlerless Elk.
- 540-00: 100 B Licenses.
- Sep 02 - Oct 15 - Antlerless Elk. Archery Only Season.
- Oct 21 - Jan 01 - Antlerless Elk.

-- HD 560 Boulder River-Deer Creeks --**General Deer License.**

- Sep 02 - Oct 15 - Antlered Buck Mule Deer. Archery Only Season.
- Either-sex White-tailed Deer. Archery Only Season.
- Oct 21 - Nov 26 - Antlered Buck Mule Deer.
- Either-sex White-tailed Deer.

Deer B License. Drawing only. Apply by June 1.

560-00: 25 B Licenses. Not valid on National Forest Lands.

- Sep 02 - Oct 15 - Antlerless Mule Deer. Archery Only Season.
- Oct 21 - Nov 26 - Antlerless Mule Deer.

599-00: 2000 B Licenses. Only valid in HD's 502, 510, 520, 560, and 575.

- Sep 02 - Oct 15 - Antlerless White-tailed Deer. Archery Only Season.
- Oct 21 - Nov 26 - Antlerless White-tailed Deer.

General Elk License.

- Aug 15 - Sep 01 - Antlerless Elk. Only valid on private land throughout the HD except for that portion in the Main Boulder River drainage south of Falls Cr.
- Sep 02 - Oct 15 - Either-sex Elk. Archery Only Season.
- Oct 16 - Oct 20 - Antlerless Elk. Only valid on private land throughout the HD except for that portion in the Main Boulder River drainage south of Falls Cr.
- Oct 21 - Nov 26 - Antlered Bull Elk. Valid in the Main Boulder River drainage south of Falls Cr.
- Either-sex Elk. Only youth ages 12-15.
- Either-sex Elk. Valid throughout the HD except for that portion in the Main Boulder River drainage south of Falls Cr.
- Nov 27 - Jan 01 - Antlerless Elk. Only valid on private land throughout the HD except for that portion in the Main Boulder River drainage south of Falls Cr.

Elk B License. Drawing only. Apply by June 1.

005-00: 1200 B Licenses. Only valid on private land in Region 5 HDs, except those portions as described in each hunting district.

- Aug 15 - Sep 01 - Antlerless Elk. Not valid in the Main Boulder River drainage south of Falls Cr.
- Sep 02 - Oct 15 - Antlerless Elk. Archery Only Season.
- Oct 16 - Oct 20 - Antlerless Elk. Not valid in the Main Boulder River drainage south of Falls Cr.
- Oct 21 - Nov 26 - Antlerless Elk.
- Nov 27 - Jan 01 - Antlerless Elk. Not valid in the Main Boulder River drainage south of Falls Cr.

560-00: 50 B Licenses. Valid throughout HD except for that portion in the Main Boulder River drainage south of Falls Creek.

- Sep 02 - Oct 15 - Antlerless Elk. Archery Only Season.
- Oct 21 - Jan 01 - Antlerless Elk.

-- HD 570 Sweet Grass --**General Deer License.**

- Sep 02 - Oct 15 - Either-sex Mule Deer. Archery Only Season.
- Either-sex White-tailed Deer. Archery Only Season.
- Oct 21 - Nov 26 - Either-sex Mule Deer.
- Either-sex White-tailed Deer.

Deer B License. Drawing only. Apply by June 1.

570-00: 25 B Licenses.

- Sep 02 - Oct 15 - Antlerless Mule Deer. Archery Only Season.
- Oct 21 - Nov 26 - Antlerless Mule Deer.

598-00: 500 B Licenses. Only valid in HDs 511, 540, 570, and 580.

- Sep 02 - Oct 15 - Antlerless White-tailed Deer. Archery Only Season.
- Oct 21 - Nov 26 - Antlerless White-tailed Deer.

General Elk License.

- Aug 15 - Sep 01 - Antlerless Elk. Only valid on private land.
- Sep 02 - Oct 15 - Spike Bull or Antlerless Elk. Archery Only Season.
- Oct 16 - Oct 20 - Antlerless Elk. Only valid on private land.
- Oct 21 - Nov 26 - Spike Bull or Antlerless Elk.
- Nov 27 - Jan 01 - Antlerless Elk. Only valid on private land.

Elk Permit. Drawing only. Apply by March 15.

570-20: 65 permits.

- Sep 02 - Oct 15 - Either-sex Elk. Archery Only Season.
- Oct 21 - Nov 26 - Either-sex Elk.

900-20: 3700 permits. First and second choice only. ArchEquip Only. Only valid in HDs 401, 403, 411, 412, 426, 447, 450, 500, 502, portion of 510 west of HWY 310, 511, portion of 520 south and east of West Fork of Rock Cr, 530, 570, 575, portion of 580 south of Sweetgrass Cr, 590, portion of 701 north of Yellowstone River, south of Hwy 12 and west of Sumatra-Hysham Road, 702, 704 and 705.

- Sep 02 - Oct 15 - Either-sex Elk. Archery Only Season.

Elk B License. Drawing only. Apply by June 1.

005-00: 1200 B Licenses. Only valid on private land in Region 5 HDs, except those portions as described in each hunting district.

- Aug 15 - Sep 01 - Antlerless Elk.
- Sep 02 - Oct 15 - Antlerless Elk. Archery Only Season.
- Oct 16 - Jan 01 - Antlerless Elk.

570-00: 50 B Licenses.

- Sep 02 - Oct 15 - Antlerless Elk. Archery Only Season.
- Oct 21 - Jan 01 - Antlerless Elk.

-- HD 575 Absarokee --**General Deer License.**

- Sep 02 - Oct 15 - Antlered Buck Mule Deer. Archery Only Season.
- Either-sex White-tailed Deer. Archery Only Season.
- Oct 21 - Nov 26 - Antlered Buck Mule Deer.
- Either-sex White-tailed Deer.

Deer B License. Drawing only. Apply by June 1.

575-00: 100 B Licenses.

- Sep 02 - Oct 15 - Antlerless Mule Deer. Archery Only Season.
- Oct 21 - Nov 26 - Antlerless Mule Deer.

599-00: 2000 B Licenses. Only valid in HD's 502, 510, 520, 560, and 575.

- Sep 02 - Oct 15 - Antlerless White-tailed Deer. Archery Only Season.
- Oct 21 - Nov 26 - Antlerless White-tailed Deer.

General Elk License.

- Aug 15 - Sep 01 - Antlerless Elk. Only valid on private land.
- Sep 02 - Oct 15 - Spike Bull or Antlerless Elk. Archery Only Season.
- Oct 16 - Oct 20 - Antlerless Elk. Only valid on private land.
- Oct 21 - Nov 26 - Spike Bull or Antlerless Elk.
- Nov 27 - Jan 01 - Antlerless Elk. Only valid on private land.

Elk Permit. Drawing only. Apply by March 15.

575-20: 10 permits.

- Sep 02 - Oct 15 - Either-sex Elk. Archery Only Season.
- Oct 21 - Nov 26 - Either-sex Elk.

900-20: 3700 permits. First and second choice only. ArchEquip Only. Only valid in HDs 401, 403, 411, 412, 426, 447, 450, 500, 502, portion of 510 west of HWY 310, 511, portion of 520 south and east of West Fork of Rock Cr, 530, 570, 575, portion of 580 south of Sweetgrass Cr, 590, portion of 701 north of Yellowstone River, south of Hwy 12 and west of Sumatra-Hysham Road, 702, 704 and 705.

- Sep 02 - Oct 15 - Either-sex Elk. Archery Only Season.

Elk B License. Drawing only. Apply by June 1.

005-00: 1200 B Licenses. Only valid on private land in Region 5 HDs, except those portions as described in each hunting district.

- Aug 15 - Sep 01 - Antlerless Elk.
- Sep 02 - Oct 15 - Antlerless Elk. Archery Only Season.
- Oct 16 - Jan 01 - Antlerless Elk.

575-00: 50 B Licenses.

- Sep 02 - Oct 15 - Antlerless Elk. Archery Only Season.
- Oct 21 - Jan 01 - Antlerless Elk.

Hunters using archery equipment, see pages 106-107 for licensing requirements.

-- HD 580 East Slope Crazy Mountains --

General Deer License.

- Sep 02 - Oct 15 - Antlered Buck Mule Deer. Archery Only Season.
- Either-sex White-tailed Deer. Archery Only Season.
- Oct 21 - Nov 26 - Antlered Buck Mule Deer.
- Either-sex White-tailed Deer.

Deer B License. Drawing only. Apply by June 1.

580-00: 25 B Licenses. Not Valid on National Forest Lands

- Sep 01 - Oct 15 - Antlerless Mule Deer. Archery Only Season.
- Oct 21 - Nov 26 - Antlerless Mule Deer.

598-00: 500 B Licenses. Only valid in HDs 511, 540, 570, and 580.

- Sep 02 - Oct 15 - Antlerless White-tailed Deer. Archery Only Season.
- Oct 21 - Nov 26 - Antlerless White-tailed Deer.

General Elk License.

- Aug 15 - Sep 01 - Antlerless Elk. Only valid on private land.
- Sep 02 - Oct 15 - Either-sex Elk. Valid north of Sweet Grass Cr. Archery Only Season.
- Spike Bull or Antlerless Elk. Valid south of Sweet Grass Cr. Archery Only Season.
- Oct 16 - Oct 20 - Antlerless Elk. Only valid on private land.
- Oct 21 - Nov 26 - Either-sex Elk. Valid north of Sweet Grass Cr.
- Spike Bull or Antlerless Elk. Valid south of Sweet Grass Cr.
- Nov 27 - Jan 01 - Antlerless Elk. Only valid on private land.

Elk Permit. Drawing only. Apply by March 15.

580-21: 25 permits. Only valid in portion between Sweet Grass Cr and Big Timber Cr.

- Sep 02 - Oct 15 - Either-sex Elk. Archery Only Season.
- Oct 21 - Nov 26 - Either-sex Elk.

580-22: 40 permits. Only valid in portion between Big Timber Cr and West Fork Duck Cr.

- Sep 02 - Oct 15 - Either-sex Elk. Archery Only Season.
- Oct 21 - Nov 26 - Either-sex Elk.

900-20: 3700 permits. First and second choice only. ArchEquip Only. Only valid in HDs 401, 403, 411, 412, 426, 447, 450, 500, 502, portion of 510 west of HWY 310, 511, portion of 520 south and east of West Fork of Rock Cr, 530, 570, 575, portion of 580 south of Sweetgrass Cr, 590, portion of 701 north of Yellowstone River, south of Hwy 12 and west of Sumatra-Hysham Road, 702, 704 and 705.

- Sep 02 - Oct 15 - Either-sex Elk. Archery Only Season.

Elk B License. Drawing only. Apply by June 1.

005-00: 1200 B Licenses. Only valid on private land in Region 5 HDs, except those portions as described in each hunting district.

- Aug 15 - Sep 01 - Antlerless Elk.
- Sep 02 - Oct 15 - Antlerless Elk. Archery Only Season.
- Oct 16 - Jan 01 - Antlerless Elk.

580-00: 100 B Licenses.

- Sep 02 - Oct 15 - Antlerless Elk. Archery Only Season.
- Oct 21 - Jan 01 - Antlerless Elk.

-- HD 590 Bull Mountains-Pine Ridge --

General Deer License.

- Sep 02 - Oct 15 - Either-sex Mule Deer. Archery Only Season.
- Either-sex White-tailed Deer. Archery Only Season.
- Oct 21 - Nov 26 - Either-sex Mule Deer.
- Either-sex White-tailed Deer.

Deer B License. Drawing only. Apply by June 1.

590-00: 100 B Licenses.

- Sep 02 - Oct 15 - Antlerless Mule Deer. Archery Only Season.
- Oct 21 - Nov 26 - Antlerless Mule Deer.

597-00: 200 B Licenses. Valid in HD 500, 530, 590. Not valid on National Forest Lands.

- Sep 02 - Oct 15 - Antlerless White-tailed Deer. Archery Only Season.
- Oct 21 - Nov 26 - Antlerless White-tailed Deer.

General Elk License.

- Aug 15 - Sep 01 - Antlerless Elk. Only valid on private land north of the Yellowstone River.
- Sep 02 - Oct 15 - Spike Bull or Antlerless Elk. Archery Only Season.
- Oct 16 - Oct 20 - Antlerless Elk. Only valid on private land north of the Yellowstone River.
- Oct 21 - Nov 26 - Spike Bull or Antlerless Elk.
- Nov 27 - Jan 01 - Antlerless Elk. Only valid on private land north of the Yellowstone River.

Elk Permit. Drawing only. Apply by March 15.

590-20: 200 permits. Valid in HD 590 north of Yellowstone River and portion of HD 701 north of the Yellowstone River, south of Hwy 12 and west of Sumatra-Hysham Rd.

- Sep 02 - Oct 15 - Either-sex Elk. Archery Only Season.
- Oct 21 - Nov 26 - Either-sex Elk.

590-21: 80 permits. Only valid south of Yellowstone River.

- Sep 02 - Oct 15 - Either-sex Elk. Archery Only Season.
- Oct 21 - Nov 26 - Either-sex Elk.

900-20: 3700 permits. First and second choice only. ArchEquip Only. Only valid in HDs 401, 403, 411, 412, 426, 447, 450, 500, 502, portion of 510 west of HWY 310, 511, portion of 520 south and east of West Fork of Rock Cr, 530, 570, 575, portion of 580 south of Sweetgrass Cr, 590, portion of 701 north of Yellowstone River, south of Hwy 12 and west of Sumatra-Hysham Road, 702, 704 and 705.

- Sep 02 - Oct 15 - Either-sex Elk. Archery Only Season.

Elk B License. Drawing only. Apply by June 1.

005-00: 1200 B Licenses. Only valid on private land in Region 5 HDs, except those portions as described in each hunting district.

- Aug 15 - Sep 01 - Antlerless Elk. Not valid in the portion south of the Yellowstone River.

- Sep 02 - Oct 15 - Antlerless Elk. Archery Only Season.

- Oct 16 - Oct 20 - Antlerless Elk. Not valid in the portion south of the Yellowstone River.

- Oct 21 - Nov 26 - Antlerless Elk.

- Nov 27 - Jan 01 - Antlerless Elk. Not valid in the portion south of the Yellowstone River.

590-00: 100 B Licenses. Only valid in the portion of HD 590 north of the Yellowstone River.

- Sep 02 - Oct 15 - Antlerless Elk. Archery Only Season.
- Oct 21 - Jan 01 - Antlerless Elk.

-- HD 600 North Hill-Blaine --

NOTE: Elk numbers are low and elk will be difficult to find.

Check Restricted Area Legal Description (p 16-17):Rookery WMA Weapons Restriction Area

General Deer License.

- Sep 02 - Oct 15 - Either-sex Mule Deer. Archery Only Season.
- Either-sex White-tailed Deer. Archery Only Season.
- Oct 21 - Nov 26 - Either-sex Mule Deer.
- Either-sex White-tailed Deer.

Deer B License. Purchase beginning August 7.

006-00: Unlimited. One per hunter. Valid in all R6 HDs

- Sep 02 - Oct 15 - Antlerless White-tailed Deer. Archery Only Season.
- Oct 21 - Nov 26 - Antlerless White-tailed Deer.

General Elk License.

- Sep 02 - Oct 15 - Either-sex Elk. Archery Only Season.
- Oct 21 - Nov 26 - Either-sex Elk.

-- HD 611 North Phillips --

NOTE: Elk numbers are low and will be difficult to find.

Check Restricted Area Legal Description (p 16-17):Cree Crossing WMA; Milk River WMA Weapons Restriction Area

General Deer License.

- Sep 02 - Oct 15 - Either-sex Mule Deer. Archery Only Season.
- Either-sex White-tailed Deer. Archery Only Season.
- Oct 21 - Nov 26 - Either-sex Mule Deer.
- Either-sex White-tailed Deer.

Deer B License. Purchase beginning August 7.

006-00: Unlimited. One per hunter. Valid in all R6 HDs

- Sep 02 - Oct 15 - Antlerless White-tailed Deer. Archery Only Season.
- Oct 21 - Nov 26 - Antlerless White-tailed Deer.

General Elk License.

- Sep 02 - Oct 15 - Either-sex Elk. Archery Only Season.
- Oct 21 - Nov 26 - Either-sex Elk.

-- HD 620 South Phillips --

Check Restricted Area Legal Description (p 16-17):Bowdoin NWR closed hunting of big game

General Deer License.

- Sep 02 - Oct 15 - Either-sex Mule Deer. Archery Only Season.
- Either-sex White-tailed Deer. Archery Only Season.
- Oct 21 - Nov 26 - Either-sex Mule Deer.
- Either-sex White-tailed Deer.

Deer B License. Drawing only. Apply by June 1.

620-00: 50 B Licenses.

- Sep 02 - Oct 15 - Antlerless Mule Deer. Archery Only Season.
- Oct 21 - Nov 26 - Antlerless Mule Deer.

Deer B License. Purchase beginning August 7.

006-00: Unlimited. One per hunter. Valid in all R6 HDs

- Sep 02 - Oct 15 - Antlerless White-tailed Deer. Archery Only Season.
- Oct 21 - Nov 26 - Antlerless White-tailed Deer.

Elk - Hunting by Drawing only.**Elk Permit. Drawing only. Apply by March 15.**

620-20: 60 permits. Only valid in HDs 620, 621 and 622. Not valid on CMR refuge.

- Oct 21 - Nov 26 - Either-sex Elk.

620-21: 1400 permits. Only valid in HDs 620, 621, and 622.

- Sep 02 - Oct 15 - Either-sex Elk. Archery Only Season.

698-00: 300 permits. Valid in HDs 620, 621, 622, 630, 631, and 632. Not valid on CMR Refuge.

- Sep 02 - Oct 15 - Antlerless Elk. Archery Only Season.
- Oct 21 - Nov 26 - Antlerless Elk.

Elk B License. Drawing only. Apply by June 1.

620-00: 300 B Licenses. Only valid in HDs 620, 621, and 622.

- Sep 02 - Oct 15 - Antlerless Elk. Archery Only Season.

621-00: 100 B Licenses. Only youth ages 12-15. Only valid in HD 620, 621 and 622.

- Oct 19 - Nov 26 - Antlerless Elk.

621-01: 250 B Licenses. Only valid in HD 620 and HD 621.

- Oct 21 - Nov 26 - Antlerless Elk.

622-00: 500 B Licenses. Only valid in HDs 620 and 622.

- Oct 21 - Nov 26 - Antlerless Elk.

699-00: 500 B Licenses. Only valid in HDs 620, 621, 622, 630, 631, and 632. Not valid on CMR refuge.

- Dec 15 - Dec 31 - Antlerless Elk.

-- HD 621 Upper Missouri Breaks-West --

NOTE: Elk hunters in HDs 621 and 622 may also hunt on islands in the Missouri River adjacent to where their elk permit is valid. Island is defined as land completely surrounded by water at the time of the hunt.

Check Restricted Area Legal Description (p 16-17):CMR National Wildlife Refuge, Slippery Ann elk viewing area closed to all hunting per refuge regulation 406-538-8706.; Charles M. Russell (CMR) National Wildlife Refuge and U.S. Army Corps of Engineers

General Deer License.

- Sep 02 - Oct 15 - Either-sex Mule Deer. Archery Only Season.
- Either-sex White-tailed Deer. Archery Only Season.
- Oct 21 - Nov 26 - Either-sex Mule Deer.
- Either-sex White-tailed Deer.

Deer B License. Purchase beginning August 7.

006-00: Unlimited. One per hunter. Valid in all R6 HDs

- Sep 02 - Oct 15 - Antlerless White-tailed Deer. Archery Only Season.
- Oct 21 - Nov 26 - Antlerless White-tailed Deer.

Elk - Hunting by Drawing only.**Elk Permit. Drawing only. Apply by March 15.**

620-20: 60 permits. Only valid in HDs 620, 621 and 622. Not valid on CMR refuge.

- Oct 21 - Nov 26 - Either-sex Elk.

620-21: 1400 permits. Only valid in HDs 620, 621, and 622.

- Sep 02 - Oct 15 - Either-sex Elk. Archery Only Season.

621-20: 50 permits.

- Oct 21 - Nov 26 - Either-sex Elk.

698-00: 300 permits. Valid in HDs 620, 621, 622, 630, 631, and 632. Not valid on CMR Refuge.

- Sep 02 - Oct 15 - Antlerless Elk. Archery Only Season.

- Oct 21 - Nov 26 - Antlerless Elk.

Elk B License. Drawing only. Apply by June 1.

620-00: 300 B Licenses. Only valid in HDs 620, 621, and 622.

- Sep 02 - Oct 15 - Antlerless Elk. Archery Only Season.

621-00: 100 B Licenses. Only youth ages 12-15. Only valid in HD 620, 621 and 622.

- Oct 19 - Nov 26 - Antlerless Elk.

621-01: 250 B Licenses. Only valid in HD 620 and HD 621.

- Oct 21 - Nov 26 - Antlerless Elk.

699-00: 500 B Licenses. Only valid in HDs 620, 621, 622, 630, 631, and 632. Not valid on CMR refuge.

- Dec 15 - Dec 31 - Antlerless Elk.

-- HD 622 Middle Missouri Breaks --

NOTE: Elk hunters in HDs 621 and 622 may also hunt on islands in the Missouri River adjacent to where their elk permit is valid. Island is defined as land completely surrounded by water at the time of the hunt.

Check Restricted Area Legal Description (p 16-17):Charles M. Russell (CMR) National Wildlife Refuge and U.S. Army Corps of Engineers

General Deer License.

- Sep 02 - Oct 15 - Either-sex Mule Deer. Archery Only Season.
- Either-sex White-tailed Deer. Archery Only Season.
- Oct 21 - Nov 26 - Either-sex Mule Deer.
- Either-sex White-tailed Deer.

Deer B License. Purchase beginning August 7.

006-00: Unlimited. One per hunter. Valid in all R6 HDs

- Sep 02 - Oct 15 - Antlerless White-tailed Deer. Archery Only Season.

- Oct 21 - Nov 26 - Antlerless White-tailed Deer.

Elk - Hunting by Drawing only.**Elk Permit. Drawing only. Apply by March 15.**

620-20: 60 permits. Only valid in HDs 620, 621 and 622. Not valid on CMR refuge.

- Oct 21 - Nov 26 - Either-sex Elk.

620-21: 1400 permits. Only valid in HDs 620, 621, and 622.

- Sep 02 - Oct 15 - Either-sex Elk. Archery Only Season.

622-20: 50 permits.

- Oct 21 - Nov 26 - Either-sex Elk.

698-00: 300 permits. Valid in HDs 620, 621, 622, 630, 631, and 632. Not valid on CMR Refuge.

- Sep 02 - Oct 15 - Antlerless Elk. Archery Only Season.

- Oct 21 - Nov 26 - Antlerless Elk.

Elk B License. Drawing only. Apply by June 1.

620-00: 300 B Licenses. Only valid in HDs 620, 621, and 622.

- Sep 02 - Oct 15 - Antlerless Elk. Archery Only Season.

621-00: 100 B Licenses. Only youth ages 12-15. Only valid in HD 620, 621 and 622.

- Oct 19 - Nov 26 - Antlerless Elk.

622-00: 500 B Licenses. Only valid in HDs 620 and 622.

- Oct 21 - Nov 26 - Antlerless Elk.

699-00: 500 B Licenses. Only valid in HDs 620, 621, 622, 630, 631, and 632. Not valid on CMR refuge.

- Dec 15 - Dec 31 - Antlerless Elk.

Hunters using archery equipment, see pages 106-107 for licensing requirements.

-- HD 630 South Valley --

Check Restricted Area Legal Description (p 16-17): Charles M. Russell (CMR) National Wildlife Refuge and U.S. Army Corps of Engineers

General Deer License.

- Sep 02 - Oct 15 - Either-sex Mule Deer. Archery Only Season.
- Either-sex White-tailed Deer. Archery Only Season.
- Oct 21 - Nov 26 - Either-sex Mule Deer.
- Either-sex White-tailed Deer.

Deer Permit. Drawing only. Apply by March 15.

630-20: 10 permits. Only Resident hunters with a Disability Conservation License. Rules and information regarding hunt available from Corp of Engineers at Ft Peck 406-526-3411.

- Sep 02 - Oct 15 - Either-sex White-tailed Deer. Archery Only Season.
- Oct 31 - Nov 26 - Either-sex White-tailed Deer.

Deer B License. Drawing only. Apply by June 1.

630-00: 100 B Licenses. Valid in HDs 630, 631, and 632.

- Sep 02 - Oct 15 - Antlerless Mule Deer. Archery Only Season.
- Oct 21 - Nov 26 - Antlerless Mule Deer.

Deer B License. Purchase beginning August 7.

006-00: Unlimited. One per hunter. Valid in all R6 HDs

- Sep 02 - Oct 15 - Antlerless White-tailed Deer. Archery Only Season.
- Oct 21 - Nov 26 - Antlerless White-tailed Deer.

Elk - Hunting by Drawing only.

Elk Permit. Drawing only. Apply by March 15.

631-20: 30 permits. Only valid in HDs 630 and 631.

- Oct 21 - Nov 26 - Either-sex Elk.

631-21: 200 permits. Only valid in HDs 630 and 631.

- Sep 02 - Oct 15 - Either-sex Elk. Archery Only Season.

632-20: 10 permits. Only valid in HDs 630 and 632.

- Oct 21 - Nov 26 - Either-sex Elk.

632-21: 100 permits. Only valid in HDs 630 and 632.

- Sep 02 - Oct 15 - Either-sex Elk. Archery Only Season.

698-00: 300 permits. Valid in HDs 620, 621, 622, 630, 631, and 632. Not valid on CMR Refuge.

- Sep 02 - Oct 15 - Antlerless Elk. Archery Only Season.
- Oct 21 - Nov 26 - Antlerless Elk.

Elk B License. Drawing only. Apply by June 1.

631-00: 100 B Licenses. Only valid in HDs 630 and 631.

- Oct 21 - Nov 26 - Antlerless Elk.

631-01: 25 B Licenses. Only youth ages 12-15. Only valid in HDs 630, 631 and 632.

- Oct 19 - Nov 26 - Antlerless Elk.

632-00: 30 B Licenses. Only valid in HDs 630 and 632.

- Oct 21 - Nov 26 - Antlerless Elk.

699-00: 500 B Licenses. Only valid in HDs 620, 621, 622, 630, 631, and 632. Not valid on CMR refuge.

- Dec 15 - Dec 31 - Antlerless Elk.

-- HD 631 Lower Missouri Breaks-West --

Check Restricted Area Legal Description (p 16-17): Charles M. Russell (CMR) National Wildlife Refuge and U.S. Army Corps of Engineers

General Deer License.

- Sep 02 - Oct 15 - Either-sex Mule Deer. Archery Only Season.
- Either-sex White-tailed Deer. Archery Only Season.
- Oct 21 - Nov 26 - Either-sex Mule Deer.
- Either-sex White-tailed Deer.

Deer B License. Drawing only. Apply by June 1.

630-00: 100 B Licenses. Valid in HDs 630, 631, and 632.

- Sep 02 - Oct 15 - Antlerless Mule Deer. Archery Only Season.
- Oct 21 - Nov 26 - Antlerless Mule Deer.

Deer B License. Purchase beginning August 7.

006-00: Unlimited. One per hunter. Valid in all R6 HDs

- Sep 02 - Oct 15 - Antlerless White-tailed Deer. Archery Only Season.
- Oct 21 - Nov 26 - Antlerless White-tailed Deer.

Elk - Hunting by Drawing only.

Elk Permit. Drawing only. Apply by March 15.

631-20: 30 permits. Only valid in HDs 630 and 631.

- Oct 21 - Nov 26 - Either-sex Elk.

631-21: 200 permits. Only valid in HDs 630 and 631.

- Sep 02 - Oct 15 - Either-sex Elk. Archery Only Season.

698-00: 300 permits. Valid in HDs 620, 621, 622, 630, 631, and 632. Not valid on CMR Refuge.

- Sep 02 - Oct 15 - Antlerless Elk. Archery Only Season.

- Oct 21 - Nov 26 - Antlerless Elk.

Elk B License. Drawing only. Apply by June 1.

631-00: 100 B Licenses. Only valid in HDs 630 and 631.

- Oct 21 - Nov 26 - Antlerless Elk.

631-01: 25 B Licenses. Only youth ages 12-15. Only valid in HDs 630, 631 and 632.

- Oct 19 - Nov 26 - Antlerless Elk.

699-00: 500 B Licenses. Only valid in HDs 620, 621, 622, 630, 631, and 632. Not valid on CMR refuge.

- Dec 15 - Dec 31 - Antlerless Elk.

-- HD 632 Lower Missouri Breaks-East --

Check Restricted Area Legal Description (p 16-17): Charles M. Russell (CMR) National Wildlife Refuge and U.S. Army Corps of Engineers

General Deer License.

- Sep 02 - Oct 15 - Either-sex Mule Deer. Archery Only Season.
- Either-sex White-tailed Deer. Archery Only Season.
- Oct 21 - Nov 26 - Either-sex Mule Deer.
- Either-sex White-tailed Deer.

Deer B License. Drawing only. Apply by June 1.

630-00: 100 B Licenses. Valid in HDs 630, 631, and 632.

- Sep 02 - Oct 15 - Antlerless Mule Deer. Archery Only Season.

- Oct 21 - Nov 26 - Antlerless Mule Deer.

Deer B License. Purchase beginning August 7.

006-00: Unlimited. One per hunter. Valid in all R6 HDs

- Sep 02 - Oct 15 - Antlerless White-tailed Deer. Archery Only Season.

- Oct 21 - Nov 26 - Antlerless White-tailed Deer.

Elk - Hunting by Drawing only.

Elk Permit. Drawing only. Apply by March 15.

632-20: 10 permits. Only valid in HDs 630 and 632.

- Oct 21 - Nov 26 - Either-sex Elk.

632-21: 100 permits. Only valid in HDs 630 and 632.

- Sep 02 - Oct 15 - Either-sex Elk. Archery Only Season.

698-00: 300 permits. Valid in HDs 620, 621, 622, 630, 631, and 632. Not valid on CMR Refuge.

- Sep 02 - Oct 15 - Antlerless Elk. Archery Only Season.

- Oct 21 - Nov 26 - Antlerless Elk.

Elk B License. Drawing only. Apply by June 1.

631-01: 25 B Licenses. Only youth ages 12-15. Only valid in HDs 630, 631 and 632.

- Oct 19 - Nov 26 - Antlerless Elk.

632-00: 30 B Licenses. Only valid in HDs 630 and 632.

- Oct 21 - Nov 26 - Antlerless Elk.

699-00: 500 B Licenses. Only valid in HDs 620, 621, 622, 630, 631, and 632. Not valid on CMR refuge.

- Dec 15 - Dec 31 - Antlerless Elk.

-- HD 640 Daniels-Sheridan --

NOTE: Elk numbers are low and will be difficult to find.

General Deer License.

- Sep 02 - Oct 15 - Either-sex Mule Deer. Archery Only Season.
- Either-sex White-tailed Deer. Archery Only Season.
- Oct 21 - Nov 26 - Either-sex Mule Deer.
- Either-sex White-tailed Deer.

Deer B License. Drawing only. Apply by June 1.

640-00: 100 B Licenses.

- Sep 02 - Oct 15 - Antlerless Mule Deer. Archery Only Season.
- Oct 21 - Nov 26 - Antlerless Mule Deer.

Deer B License. Purchase beginning August 7.

006-00: Unlimited. One per hunter. Valid in all R6 HDs

- Sep 02 - Oct 15 - Antlerless White-tailed Deer. Archery Only Season.
- Oct 21 - Nov 26 - Antlerless White-tailed Deer.

General Elk License.

- Sep 02 - Oct 15 - Either-sex Elk. Archery Only Season.
- Oct 21 - Nov 26 - Either-sex Elk.

-- HD 641 Sheridan-Roosevelt --

NOTE: Elk numbers are low and will be difficult to find.

Check Restricted Area Legal Description (p 16-17):Medicine Lake National Wildlife Refuge

General Deer License.

- Sep 02 - Oct 15 - Either-sex Mule Deer. Archery Only Season.
- Either-sex White-tailed Deer. Archery Only Season.
- Oct 21 - Nov 26 - Either-sex Mule Deer.
- Either-sex White-tailed Deer.

Deer B License. Purchase beginning August 7.

006-00: Unlimited. One per hunter. Valid in all R6 HDs

- Sep 02 - Oct 15 - Antlerless White-tailed Deer. Archery Only Season.
- Oct 21 - Nov 26 - Antlerless White-tailed Deer.

General Elk License.

- Sep 02 - Oct 15 - Either-sex Elk. Archery Only Season.
- Oct 21 - Nov 26 - Either-sex Elk.

-- HD 650 McCone --

NOTE: Elk numbers are low and will be difficult to find.

Check Restricted Area Legal Description (p 16-17):Charles M. Russell (CMR) National Wildlife Refuge and U.S. Army Corps of Engineers

General Deer License.

- Sep 02 - Oct 15 - Either-sex Mule Deer. Archery Only Season.
- Either-sex White-tailed Deer. Archery Only Season.
- Oct 21 - Nov 26 - Either-sex Mule Deer.
- Either-sex White-tailed Deer.

Deer B License. Drawing only. Apply by June 1.

650-00: 50 B Licenses.

- Sep 02 - Oct 15 - Antlerless Mule Deer. Archery Only Season.
- Oct 21 - Nov 26 - Antlerless Mule Deer.

Deer B License. Purchase beginning August 7.

006-00: Unlimited. One per hunter. Valid in all R6 HDs

- Sep 02 - Oct 15 - Antlerless White-tailed Deer. Archery Only Season.
- Oct 21 - Nov 26 - Antlerless White-tailed Deer.

General Elk License.

- Sep 02 - Oct 15 - Either-sex Elk. Archery Only Season.
- Oct 21 - Nov 26 - Either-sex Elk.

-- HD 651 Redwater --

NOTE: Elk numbers are low and will be difficult to find.

General Deer License.

- Sep 02 - Oct 15 - Either-sex Mule Deer. Archery Only Season.
- Either-sex White-tailed Deer. Archery Only Season.
- Oct 21 - Nov 26 - Either-sex Mule Deer.
- Either-sex White-tailed Deer.

Deer B License. Drawing only. Apply by June 1.

651-00: 100 B Licenses.

- Sep 02 - Oct 15 - Antlerless Mule Deer. Archery Only Season.
- Oct 21 - Nov 26 - Antlerless Mule Deer.

Deer B License. Purchase beginning August 7.

006-00: Unlimited. One per hunter. Valid in all R6 HDs

- Sep 02 - Oct 15 - Antlerless White-tailed Deer. Archery Only Season.
- Oct 21 - Nov 26 - Antlerless White-tailed Deer.

General Elk License.

- Sep 02 - Oct 15 - Either-sex Elk. Archery Only Season.
- Oct 21 - Nov 26 - Either-sex Elk.

-- HD 652 McCone-Garfield --

NOTE: Elk numbers are low and will be difficult to find.

Check Restricted Area Legal Description (p 16-17):Charles M. Russell (CMR) National Wildlife Refuge and U.S. Army Corps of Engineers

General Deer License.

- Sep 02 - Oct 15 - Either-sex White-tailed Deer. Archery Only Season.
- Oct 21 - Nov 26 - Either-sex White-tailed Deer.

Deer Permit. Drawing only. Apply by March 15.

652-50: 50 permits. Permit must be used with a valid General Deer License.

Holder may not hunt Antlered Buck Mule Deer in any other HD.

- Sep 02 - Oct 15 - Antlered Buck Mule Deer. Archery Only Season.
- Oct 21 - Nov 26 - Antlered Buck Mule Deer.

Deer B License. Purchase beginning August 7.

006-00: Unlimited. One per hunter. Valid in all R6 HDs

- Sep 02 - Oct 15 - Antlerless White-tailed Deer. Archery Only Season.
- Oct 21 - Nov 26 - Antlerless White-tailed Deer.

General Elk License.

- Sep 02 - Oct 15 - Either-sex Elk. Archery Only Season.
- Oct 21 - Nov 26 - Either-sex Elk.

-- HD 670 North Valley-Phillips-Daniels --

NOTE: Elk numbers are low and will be difficult to find.

General Deer License.

- Sep 02 - Oct 15 - Either-sex Mule Deer. Archery Only Season.
- Either-sex White-tailed Deer. Archery Only Season.
- Oct 21 - Nov 26 - Either-sex Mule Deer.
- Either-sex White-tailed Deer.

Deer B License. Drawing only. Apply by June 1.

670-00: 200 B Licenses.

- Sep 02 - Oct 15 - Antlerless Mule Deer. Archery Only Season.
- Oct 21 - Nov 26 - Antlerless Mule Deer.

Deer B License. Purchase beginning August 7.

006-00: Unlimited. One per hunter. Valid in all R6 HDs

- Sep 02 - Oct 15 - Antlerless White-tailed Deer. Archery Only Season.
- Oct 21 - Nov 26 - Antlerless White-tailed Deer.

General Elk License.

- Sep 02 - Oct 15 - Either-sex Elk. Archery Only Season.
- Oct 21 - Nov 26 - Either-sex Elk.

Hunters using archery equipment, see pages 106-107 for licensing requirements.

-- HD 680 Chouteau-Blaine --

General Deer License.

- Sep 02 - Oct 15 - Either-sex Mule Deer. Archery Only Season.
- Either-sex White-tailed Deer. Archery Only Season.
- Oct 21 - Nov 26 - Either-sex Mule Deer.
- Either-sex White-tailed Deer.

Deer B License. Drawing only. Apply by June 1.

680-00: 100 B Licenses.

- Sep 02 - Oct 15 - Antlerless Mule Deer. Archery Only Season.
- Oct 21 - Nov 26 - Antlerless Mule Deer.

Deer B License. Purchase beginning August 7.

006-00: Unlimited. One per hunter. Valid in all R6 HDs

- Sep 02 - Oct 15 - Antlerless White-tailed Deer. Archery Only Season.
- Oct 21 - Nov 26 - Antlerless White-tailed Deer.

Elk - Hunting by Drawing only.

Elk Permit. Drawing only. Apply by March 15.

690-20: 35 permits. Only valid in HDs 680 and 690.

- Oct 21 - Nov 26 - Either-sex Elk.

690-21: 35 permits. Only valid in HDs 680 and 690.

- Sep 02 - Oct 15 - Either-sex Elk. Archery Only Season.

697-00: 100 permits. Valid in HDs 680 and 690. Only valid on private land outside of Block Management Areas.

- Oct 21 - Nov 26 - Antlerless Elk.

Elk B License. Drawing only. Apply by June 1.

690-00: 25 B Licenses. Only youth ages 12-15. Only valid in HDs 680 and 690.

- Oct 21 - Nov 26 - Antlerless Elk.

690-01: 300 B Licenses. Only valid in HDs 680 and 690.

- Oct 21 - Nov 26 - Antlerless Elk.

696-00: 100 B Licenses. Valid in HDs 680 and 690.

- Dec 15 - Dec 31 - Antlerless Elk.

-- HD 690 Hill-Blaine-Chouteau --

NOTE: Elk primarily found on private land. Public access may be difficult and limited.

General Deer License.

- Sep 02 - Oct 15 - Either-sex Mule Deer. Archery Only Season.
- Either-sex White-tailed Deer. Archery Only Season.
- Oct 21 - Nov 26 - Either-sex Mule Deer.
- Either-sex White-tailed Deer.

Deer B License. Drawing only. Apply by June 1.

690-00: 250 B Licenses.

- Sep 02 - Oct 15 - Antlerless Mule Deer. Archery Only Season.
- Oct 21 - Nov 26 - Antlerless Mule Deer.

Deer B License. Purchase beginning August 7.

006-00: Unlimited. One per hunter. Valid in all R6 HDs

- Sep 02 - Oct 15 - Antlerless White-tailed Deer. Archery Only Season.
- Oct 21 - Nov 26 - Antlerless White-tailed Deer.

Elk - Hunting by Drawing only.

Elk Permit. Drawing only. Apply by March 15.

690-20: 35 permits. Only valid in HDs 680 and 690.

- Oct 21 - Nov 26 - Either-sex Elk.

690-21: 35 permits. Only valid in HDs 680 and 690.

- Sep 02 - Oct 15 - Either-sex Elk. Archery Only Season.

697-00: 100 permits. Valid in HDs 680 and 690. Only valid on private land outside of Block Management Areas.

- Oct 21 - Nov 26 - Antlerless Elk.

Elk B License. Drawing only. Apply by June 1.

690-00: 25 B Licenses. Only youth ages 12-15. Only valid in HDs 680 and 690.

- Oct 21 - Nov 26 - Antlerless Elk.

690-01: 300 B Licenses. Only valid in HDs 680 and 690.

- Oct 21 - Nov 26 - Antlerless Elk.

696-00: 100 B Licenses. Valid in HDs 680 and 690.

- Dec 15 - Dec 31 - Antlerless Elk.

-- HD 700 Missouri Breaks-Prairie --

NOTE: Public access to elk is limited and difficult.

Check Restricted Area Legal Description (p 16-17): Charles M. Russell (CMR) National Wildlife Refuge and U.S. Army Corps of Engineers

General Deer License.

- Sep 02 - Oct 15 - Either-sex Mule Deer. Archery Only Season.
- Either-sex White-tailed Deer. Archery Only Season.
- Oct 21 - Nov 26 - Either-sex Mule Deer.
- Either-sex White-tailed Deer.

Deer B License. Drawing only. Apply by June 1.

007-03: 7500 B Licenses. Valid in all Region 7 HD'S

- Sep 02 - Oct 15 - Antlerless Mule Deer. Archery Only Season.
- Oct 21 - Nov 26 - Antlerless Mule Deer.

Deer B License. Purchase beginning August 7.

007-00: Unlimited. One per hunter. Antlerless White-tailed Deer B License. Valid in all Region 7 HDs.

- Sep 02 - Oct 15 - Antlerless White-tailed Deer. Archery Only Season.
- Oct 21 - Nov 26 - Antlerless White-tailed Deer.

007-01: 2000 B Licenses. Residents only. 2nd Antlerless White-tailed Deer B License. Valid in all Region 7 HDs.

- Sep 02 - Oct 15 - Antlerless White-tailed Deer. Archery Only Season.
- Oct 21 - Nov 26 - Antlerless White-tailed Deer.

Elk Permit. Drawing only. Apply by March 15.

798-20: 250 permits.

- Sep 02 - Oct 15 - Either-sex Elk. Archery Only Season.
- Oct 21 - Nov 26 - Either-sex Elk.

798-21: 705 permits.

- Sep 02 - Oct 15 - Either-sex Elk. Archery Only Season.

Elk B License. Drawing only. Apply by June 1.

007-00: 500 B Licenses. Valid in all Region 7 HD's. Not valid on National Forest lands or CMR Refuge.

- Sep 02 - Oct 15 - Antlerless Elk. Archery Only Season.
- Oct 21 - Nov 26 - Antlerless Elk.

700-00: 700 B Licenses.

- Sep 02 - Oct 15 - Antlerless Elk. Archery Only Season.
- Oct 21 - Nov 26 - Antlerless Elk.

798-01: 300 B Licenses.

- Sep 02 - Oct 15 - Antlerless Elk. Archery Only Season.

-- HD 701 Sagebrush Prairie --

NOTE: Elk numbers are low and primarily found on private land. Public access may be difficult and limited.

General Deer License.

- Sep 02 - Oct 15 - Either-sex Mule Deer. Archery Only Season.
- Either-sex White-tailed Deer. Archery Only Season.
- Oct 21 - Nov 26 - Either-sex Mule Deer.
- Either-sex White-tailed Deer.

Deer B License. Drawing only. Apply by June 1.

007-03: 7500 B Licenses. Valid in all Region 7 HD'S

- Sep 02 - Oct 15 - Antlerless Mule Deer. Archery Only Season.
- Oct 21 - Nov 26 - Antlerless Mule Deer.

Deer B License. Purchase beginning August 7.

007-00: Unlimited. One per hunter. Antlerless White-tailed Deer B License. Valid in all Region 7 HDs.

- Sep 02 - Oct 15 - Antlerless White-tailed Deer. Archery Only Season.
- Oct 21 - Nov 26 - Antlerless White-tailed Deer.

007-01: 2000 B Licenses. Residents only. 2nd Antlerless White-tailed Deer B License. Valid in all Region 7 HDs.

- Sep 02 - Oct 15 - Antlerless White-tailed Deer. Archery Only Season.
- Oct 21 - Nov 26 - Antlerless White-tailed Deer.

General Elk License.

- Sep 02 - Oct 15 - Either-sex Elk. Exception: In portion of HD 701 north of Yellowstone River, south of Hwy 12 and west of Sumatra-Hysham Rd only valid for Spike Bull or Antlerless Elk. Archery Only Season.
- Oct 21 - Nov 26 - Either-sex Elk. Exception: In portion of HD 701 north of Yellowstone River, south of Hwy 12 and west of Sumatra-Hysham Rd only valid for Spike Bull or Antlerless Elk.

Elk Permit. Drawing only. Apply by March 15.

590-20: 200 permits. Valid in HD 590 north of Yellowstone River and portion of HD 701 north of the Yellowstone River, south of Hwy 12 and west of Sumatra-Hysham Rd.

- Sep 02 - Oct 15 - Either-sex Elk. Archery Only Season.
- Oct 21 - Nov 26 - Either-sex Elk.

900-20: 3700 permits. First and second choice only. ArchEquip Only. Only valid in HDs 401, 403, 411, 412, 426, 447, 450, 500, 502, portion of 510 west of HWY 310, 511, portion of 520 south and east of West Fork of Rock Cr, 530, 570, 575, portion of 580 south of Sweetgrass Cr, 590, portion of 701 north of Yellowstone River, south of Hwy 12 and west of Sumatra-Hysham Road, 702, 704 and 705.

- Sep 02 - Oct 15 - Either-sex Elk. Archery Only Season.

Elk B License. Drawing only. Apply by June 1.

007-00: 500 B Licenses. Valid in all Region 7 HD's. Not valid on National Forest lands or CMR Refuge.

- Sep 02 - Oct 15 - Antlerless Elk. Archery Only Season.
- Oct 21 - Nov 26 - Antlerless Elk.

-- HD 702 Yellowstone Pine Hills --

NOTE: Elk primarily found on private land. Public access may be difficult and limited.

General Deer License.

- Sep 02 - Oct 15 - Either-sex Mule Deer. Archery Only Season.
- Either-sex White-tailed Deer. Archery Only Season.
- Oct 21 - Nov 26 - Either-sex Mule Deer.
- Either-sex White-tailed Deer.

Deer B License. Drawing only. Apply by June 1.

007-03: 7500 B Licenses. Valid in all Region 7 HD'S

- Sep 02 - Oct 15 - Antlerless Mule Deer. Archery Only Season.
- Oct 21 - Nov 26 - Antlerless Mule Deer.

Deer B License. Purchase beginning August 7.

007-00: Unlimited. One per hunter. Antlerless White-tailed Deer B License. Valid in all Region 7 HDs.

- Sep 02 - Oct 15 - Antlerless White-tailed Deer. Archery Only Season.
- Oct 21 - Nov 26 - Antlerless White-tailed Deer.

007-01: 2000 B Licenses. Residents only. 2nd Antlerless White-tailed Deer B License. Valid in all Region 7 HDs.

- Sep 02 - Oct 15 - Antlerless White-tailed Deer. Archery Only Season.
- Oct 21 - Nov 26 - Antlerless White-tailed Deer.

General Elk License.

- Sep 02 - Oct 15 - Antlerless Elk. Archery Only Season.
- Oct 21 - Nov 26 - Antlerless Elk. Not valid on National Forest Lands

Elk Permit. Drawing only. Apply by March 15.

799-20: 225 permits. Only valid in HDs 702, 704 and 705.

- Sep 02 - Oct 15 - Either-sex Elk. Archery Only Season.
- Oct 21 - Nov 26 - Either-sex Elk.

900-20: 3700 permits. First and second choice only. ArchEquip Only. Only valid in HDs 401, 403, 411, 412, 426, 447, 450, 500, 502, portion of 510 west of HWY 310, 511, portion of 520 south and east of West Fork of Rock Cr, 530, 570, 575, portion of 580 south of Sweetgrass Cr, 590, portion of 701 north of Yellowstone River, south of Hwy 12 and west of Sumatra-Hysham Road, 702, 704 and 705.

- Sep 02 - Oct 15 - Either-sex Elk. Archery Only Season.

Elk B License. Drawing only. Apply by June 1.

007-00: 500 B Licenses. Valid in all Region 7 HD's. Not valid on National Forest lands or CMR Refuge.

- Sep 02 - Oct 15 - Antlerless Elk. Archery Only Season.
- Oct 21 - Nov 26 - Antlerless Elk.

799-00: 400 B Licenses. Only valid in HDs 702, 704 and 705.

- Sep 02 - Oct 15 - Antlerless Elk. Archery Only Season.
- Oct 21 - Nov 26 - Antlerless Elk.

-- HD 703 Grassland-Agriculture --

NOTE: Elk numbers are low and primarily found on private land. Public access may be difficult and limited.

General Deer License.

- Sep 02 - Oct 15 - Either-sex Mule Deer. Archery Only Season.
- Either-sex White-tailed Deer. Archery Only Season.
- Oct 21 - Nov 26 - Either-sex Mule Deer.
- Either-sex White-tailed Deer.

Deer B License. Drawing only. Apply by June 1.

007-03: 7500 B Licenses. Valid in all Region 7 HD'S

- Sep 02 - Oct 15 - Antlerless Mule Deer. Archery Only Season.
- Oct 21 - Nov 26 - Antlerless Mule Deer.

Deer B License. Purchase beginning August 7.

007-00: Unlimited. One per hunter. Antlerless White-tailed Deer B License. Valid in all Region 7 HDs.

- Sep 02 - Oct 15 - Antlerless White-tailed Deer. Archery Only Season.
- Oct 21 - Nov 26 - Antlerless White-tailed Deer.

007-01: 2000 B Licenses. Residents only. 2nd Antlerless White-tailed Deer B License. Valid in all Region 7 HDs.

- Sep 02 - Oct 15 - Antlerless White-tailed Deer. Archery Only Season.
- Oct 21 - Nov 26 - Antlerless White-tailed Deer.

General Elk License.

- Sep 02 - Oct 15 - Either-sex Elk. Archery Only Season.
- Oct 21 - Nov 26 - Either-sex Elk.

Elk B License. Drawing only. Apply by June 1.

007-00: 500 B Licenses. Valid in all Region 7 HD's. Not valid on National Forest lands or CMR Refuge.

- Sep 02 - Oct 15 - Antlerless Elk. Archery Only Season.
- Oct 21 - Nov 26 - Antlerless Elk.

Hunters using archery equipment, see pages 106-107 for licensing requirements.

-- HD 704 Powder Pine Hills --

NOTE: Elk primarily found on private land. Public access may be difficult and limited.

General Deer License.

- Sep 02 - Oct 15 - Either-sex Mule Deer. Archery Only Season.
- Either-sex White-tailed Deer. Archery Only Season.
- Oct 21 - Nov 26 - Either-sex Mule Deer.
- Either-sex White-tailed Deer.

Deer B License. Drawing only. Apply by June 1.

007-03: 7500 B Licenses. Valid in all Region 7 HD'S

- Sep 02 - Oct 15 - Antlerless Mule Deer. Archery Only Season.
- Oct 21 - Nov 26 - Antlerless Mule Deer.

Deer B License. Purchase beginning August 7.

007-00: Unlimited. One per hunter. Antlerless White-tailed Deer B License. Valid in all Region 7 HDs.

- Sep 02 - Oct 15 - Antlerless White-tailed Deer. Archery Only Season.
- Oct 21 - Nov 26 - Antlerless White-tailed Deer.

007-01: 2000 B Licenses. Residents only. 2nd Antlerless White-tailed Deer B License. Valid in all Region 7 HDs.

- Sep 02 - Oct 15 - Antlerless White-tailed Deer. Archery Only Season.
- Oct 21 - Nov 26 - Antlerless White-tailed Deer.

General Elk License.

- Sep 02 - Oct 15 - Antlerless Elk. Archery Only Season.
- Oct 21 - Nov 26 - Antlerless Elk. Not valid on National Forest lands.

Elk Permit. Drawing only. Apply by March 15.

799-20: 225 permits. Only valid in HDs 702, 704 and 705.

- Sep 02 - Oct 15 - Either-sex Elk. Archery Only Season.
- Oct 21 - Nov 26 - Either-sex Elk.

900-20: 3700 permits. First and second choice only. ArchEquip Only. Only valid in HDs 401, 403, 411, 412, 426, 447, 450, 500, 502, portion of 510 west of HWY 310, 511, portion of 520 south and east of West Fork of Rock Cr, 530, 570, 575, portion of 580 south of Sweetgrass Cr, 590, portion of 701 north of Yellowstone River, south of Hwy 12 and west of Sumatra-Hysham Road, 702, 704 and 705.

- Sep 02 - Oct 15 - Either-sex Elk. Archery Only Season.

Elk B License. Drawing only. Apply by June 1.

007-00: 500 B Licenses. Valid in all Region 7 HD's. Not valid on National Forest lands or CMR Refuge.

- Sep 02 - Oct 15 - Antlerless Elk. Archery Only Season.
- Oct 21 - Nov 26 - Antlerless Elk.

799-00: 400 B Licenses. Only valid in HDs 702, 704 and 705.

- Sep 02 - Oct 15 - Antlerless Elk. Archery Only Season.
- Oct 21 - Nov 26 - Antlerless Elk.

-- HD 705 Prairie/Pines-Juniper Breaks --

NOTE: Elk primarily found on private land. Public access may be difficult and limited.

General Deer License.

- Sep 02 - Oct 15 - Either-sex Mule Deer. Archery Only Season.
- Either-sex White-tailed Deer. Archery Only Season.
- Oct 21 - Nov 26 - Either-sex Mule Deer.
- Either-sex White-tailed Deer.

Deer B License. Drawing only. Apply by June 1.

007-03: 7500 B Licenses. Valid in all Region 7 HD'S

- Sep 02 - Oct 15 - Antlerless Mule Deer. Archery Only Season.
- Oct 21 - Nov 26 - Antlerless Mule Deer.

Deer B License. Purchase beginning August 7.

007-00: Unlimited. One per hunter. Antlerless White-tailed Deer B License. Valid in all Region 7 HDs.

- Sep 02 - Oct 15 - Antlerless White-tailed Deer. Archery Only Season.
- Oct 21 - Nov 26 - Antlerless White-tailed Deer.

007-01: 2000 B Licenses. Residents only. 2nd Antlerless White-tailed Deer B License. Valid in all Region 7 HDs.

- Sep 02 - Oct 15 - Antlerless White-tailed Deer. Archery Only Season.
- Oct 21 - Nov 26 - Antlerless White-tailed Deer.

General Elk License.

- Sep 02 - Oct 15 - Antlerless Elk. Archery Only Season.
- Oct 21 - Nov 26 - Antlerless Elk. Not valid on National Forest lands.

Elk Permit. Drawing only. Apply by March 15.

799-20: 225 permits. Only valid in HDs 702, 704 and 705.

- Sep 02 - Oct 15 - Either-sex Elk. Archery Only Season.
- Oct 21 - Nov 26 - Either-sex Elk.

900-20: 3700 permits. First and second choice only. ArchEquip Only. Only valid in HDs 401, 403, 411, 412, 426, 447, 450, 500, 502, portion of 510 west of HWY 310, 511, portion of 520 south and east of West Fork of Rock Cr, 530, 570, 575, portion of 580 south of Sweetgrass Cr, 590, portion of 701 north of Yellowstone River, south of Hwy 12 and west of Sumatra-Hysham Road, 702, 704 and 705.

- Sep 02 - Oct 15 - Either-sex Elk. Archery Only Season.

Elk B License. Drawing only. Apply by June 1.

007-00: 500 B Licenses. Valid in all Region 7 HD's. Not valid on National Forest lands or CMR Refuge.

- Sep 02 - Oct 15 - Antlerless Elk. Archery Only Season.
- Oct 21 - Nov 26 - Antlerless Elk.

799-00: 400 B Licenses. Only valid in HDs 702, 704 and 705.

- Sep 02 - Oct 15 - Antlerless Elk. Archery Only Season.
- Oct 21 - Nov 26 - Antlerless Elk.

Deer and Elk Hunting Districts – Legal Descriptions

100 North Kootenai: That portion of Lincoln County lying within the following-described boundary: Beginning where the Kootenai River meets the Idaho border, then northerly along said border to the Canadian border, then easterly along said border to the east shore of Lake Koocanusa (Kootenai River), then southerly along said shore to Libby Dam and the east shore of the Kootenai River, then southerly and westerly along said shore of the Kootenai River to the Idaho border, the point of beginning.

101 Eureka: Those portions of Lincoln and Flathead Counties lying within the following-described boundary: Beginning near Koocanusa Marina where USFS Road 835 (Cripple Horse Creek Road) meets the east shore of Lake Koocanusa, then northerly along said shore to the Canadian border, then easterly along said border to US Highway 93, then southerly along said highway to the Kootenai-Flathead Forest boundary at Spring Creek Campground, then southwesterly along said boundary to USFS Road 3500 near Bowen Lake, then westerly along said road to USFS Road 36, then south along said road to USFS Road 835, then westerly along said road to the east shore of Lake Koocanusa, the point of beginning.

Portion of HD 101 Tobacco Plains: That portion of HD 101 north of the following boundary: From the junction of US Highway 93 and State Route 37 near Eureka, then westerly along State Route 37 to the north shore of the Tobacco River, then westerly along said shore to Lake Koocanusa.

Portion of HD 101 outside Tobacco Plains: That portion of HD 101 south of the following boundary: From the junction of US Highway 93 and State Route 37 near Eureka, then westerly along State Route 37 to the north shore of the Tobacco River, then westerly along said shore to Lake Koocanusa.

102 Tally Lake: Those portions of Lincoln and Flathead counties lying within the following-described boundary: Beginning on the Flathead National Forest Boundary at Spring Creek Campground on US Highway 93, then in a southerly and westerly direction along said boundary to the divide between Sunday and Martin Creeks, Teepee Mtn, Sanders Mtn, and Grubb Mtn to USFS Road 6799 (Elbow Creek Road), then southerly along said road to County Road 543 (Little Bitterroot Lake/Pleasant Valley Road), then southerly along said road to US Highway 2, then easterly along said route to junction with West Spring Creek Road, then north on said road to Farm-to-Market Road, then north on said road to junction of US Highway 93, then along US Highway 93 to the Flathead National Forest boundary at the Spring Creek Campground, the point of beginning.

103 East Fisher-Pleasant Valley: Those portions of Lincoln and Flathead Counties lying within the following-described boundary: Beginning where State Route 37 crosses the south shore of the Kootenai River at Libby, then southerly along said route to US Highway 2 in Libby, then southerly and easterly along said highway to Marion and USFS Road 543 (Little Bitterroot Lake Road), then northwesterly along said road to Elbow Creek and USFS Road 6799, then northerly up said road to the Kootenai-Flathead National Forests boundary, then northerly along said boundary through Grubb Mtn, Sanders Mtn, Teepee Mtn, Sheppard Mtn, Brush Creek Divide and Elk Mountain to USFS Road 3500 near Bowen Lake, then westerly along said road to USFS Road 36 (Wolf Creek Road) near Twin Meadows, then southwesterly along said road to USFS Road 835 (Cripple Horse Creek Road), then westerly along said road to the mouth of Cripple Horse Creek and the east shoreline of Lake Koocanusa, then southerly along said shoreline to Libby Dam and the east shoreline of the Kootenai River, then south and west along said shoreline to State Route 37 Bridge at Libby, the point of beginning.

104 Cabinets: That portion of Lincoln County lying within the following-described boundary: Beginning where the Kootenai River meets the Montana-Idaho border, then south along said border to the Lincoln-Sanders County Line, then easterly along said county through Silver Butte Pass and Willow Creek Pass and continuing easterly, then northerly along said county line (Hydrologic Divide) through Davis Peak, then northerly along said Hydrologic Divide, T26N, R27W, S30, to USFS Road 6769, T26N, R28W, S12, then northeasterly along said road to USFS Road 9991, then northerly along said road to US Highway 2, then westerly and northerly along said highway to State Route 37 in Libby, then north on said route to the south shore of the Kootenai River in Libby, then westerly along said shoreline to the Montana-Idaho Border, the point of beginning.

109 Ten Lakes: That portion of Lincoln County lying within the following-described boundary: Beginning at the junction of the USFS Road 900 (Stillwater River Road) and US Highway 93, then northerly along said highway to the Canadian border, then easterly along said border to the Lincoln-Flathead County Line, then southerly along said line to Russky Creek Road 379, then southerly along said road to the USFS Road 900 (Stillwater River Road), then southwesterly along said road to US Highway 93, the point of beginning.

110 North Fork: Those portions of Flathead and Lincoln Counties lying within the following-described boundary: Beginning at the mouth of the North Fork of the Flathead River, then northerly up the river to the Canadian border, then westerly along said border to the divide between Weasel Creek and the North Fork of the Flathead River, then southerly along said divide to the Russky Creek Road, then westerly along said road to Stillwater Road 900, then southerly along said road to US Highway 93 at Stryker then southerly along said highway to junction of East 2nd Street, then easterly and northerly to East Edgewood Drive, then easterly along said drive to Tamarack Lane, then easterly along said lane to 12th Ave NW, then southerly along said avenue to US Highway 2, then easterly along said highway to the Flathead River, then northerly along said river to the mouth of the North Fork of the Flathead River, the point of beginning.

120 Blacktail: Those portions of Flathead and Lincoln Counties lying within the following-described boundary: Beginning where the Thompson River County Road meets US Highway 2, then southerly along the Thompson River County Road to Shroder Creek Road and USFS Trail 137, then easterly along said road and trail to USFS Trail 132, then southeasterly to USFS Trail 290, then along said trail to the Flathead Indian Reservation Boundary, then easterly along said boundary to Flathead Lake, then northerly and easterly along the shore of said lake to Somers Fishing Access site and US Highway 93, then northerly along said highway to Rocky Cliff Road, then westerly along said road to Foy's Canyon Road, then southerly, westerly and northerly along said road to Whalebone Drive then westerly to Dern Road to US Highway 2, then westerly along said highway to the Thompson River County Road, the point of beginning.

121 West Clark Fork: That portion of Sanders County lying within the following-described boundary: Beginning where the Sanders-Lincoln County line intersects the Idaho border, then south and southeasterly along said border to the Kootenai-Lolo National Forest boundary in Section 34, T22N, R32W, then easterly along said boundary through Emma Peak, Helwick Peak and Mosquito Peak to USFS Trail 635, then easterly along said trail to the Mosquito Creek Road, then easterly along said road to State Route 200, then southeasterly along said route through Thompson Falls to the Thompson Falls River Bridge, then northeasterly up the Thompson

River to USFS Trail 433, then northerly up said trail to Marmot Peak, then westerly along said trail to Mt. Headley and USFS Trail 528, then northerly up said trail to the Vermillion River Divide, then northerly along said divide to the Sanders-Lincoln County Line in Section 19, T25N, R28W, then westerly along said county line to the Idaho border, the point of beginning.

Portion of HD 121 Heron Flats: Beginning where the Idaho/Montana State line intersects the south shore of the Cabinet Gorge Reservoir, then southeasterly along said shore to where the power-lines cross the reservoir in Section 5, Township 26 N, Range 33 W, then westerly along said power-lines to USFS Road 2229 (Lower River Road), then southerly along said road to the Upper River County Road, then westerly along said road to Elk Creek, then southwesterly along said creek to the Elk Creek Road at Pew Gulch in Section 16, Township 26 N, Range 34 W, then northeasterly and northerly up said road to USFS Road 2295, then westerly up said road to the Idaho/Montana State Line, then northerly up said line to where the Idaho/Montana State Line intersects the south shore of the Cabinet Gorge Reservoir, the point of beginning.

122 Thompson River: Those portions of Flathead, Sanders and Lincoln Counties lying within the following-described boundary: Beginning where the Thompson River County Road meets US Highway 2, then southerly along said highway to the Shroder Creek Road and USFS Trail 137, then easterly along said road and trail to USFS Trail 132, then southeasterly to USFS Trail 290, then along said trail to the Flathead Indian Reservation Boundary, then southerly along said boundary to the Sanders County line, then westerly along said line to the Clark Fork-Ninemile Divide, then westerly along said divide to the USFS Trail 242, then northerly along said trail to the Clark Fork River, then easterly and northerly along the eastern shore of the Clark Fork River to the confluence of the Flathead River, then westerly along the northern shore of the Clark Fork River to the Thompson River, then northeasterly up said river to USFS Trail 433, then northerly up said trail to Marmot Peak, then westerly along said trail to Mt. Headley and USFS Trail 528, then northerly up said trail to the Vermillion River Divide, then northerly along said divide to the Lincoln-Sanders County Line in Section 19, T25N, R28W, then northeasterly along said county line (Hydrological Divide) through Davis Peak, then northerly along said Hydrologic Divide T26N, R27W, S30 to USFS Road 6769, T26N, R28W, S12, then northeasterly along said road to USFS Road 9991, then northerly along said road to US Highway 2, then easterly along said highway to the Thompson River County Road, the point of beginning.

123 Clark Mountain: That portion of Sanders County lying within the following-described boundary: Beginning where State Route 200 meets the Mosquito Creek Road, then westerly along said road to USFS Trail 635, then westerly along said trail to Mosquito Peak, then westerly from said peak through the Helwick, Emma, Beaver Peak divide to the Montana-Idaho border in Section 34, T22N, R23W, then southerly along said border to the Sanders-Mineral County line, then easterly along said line to Greenwood Hill and the junction of USFS Trail 398, then northerly on said trail to Penrose Peak, then northerly from said peak along the Penrose-Cherry Peak divide to the junction of USFS Trail 1130, then northerly along said trail to Eddy Mountain, then northerly from said mountain along the Outlaw Lake Trail to Outlaw Creek, then northerly down said creek to the Clark Fork River, then westerly along the northern shore of said river to the Thompson River, then up said river to the Thompson River Bridge and State Route 200, then westerly along said route through Thompson Falls to the Mosquito Creek Road, the point of beginning.

124 Arvilla: That portion of Sanders County lying within the following-described boundary: Beginning at the confluence of the Flathead River and the Clark Fork River, then southwesterly up said river to USFS Trail 1714, then northerly along said trail to USFS Road 7592, then north and westerly along said road to USFS Trail 404, then westerly along said trail through Combust Peak to the Sanders-Mineral County line, then westerly along said line to Greenwood Hill and the junction of USFS Trail 398, then northerly on said trail to Penrose Peak, then northerly from said peak along the Penrose-Cherry Peak divide to the junction of USFS Trail 1130, then northerly along said trail to Eddy Mountain, then northerly from said mountain along the Outlaw Lake Trail to Outlaw Creek, then northerly down said creek to the Clark Fork River, the easterly along the northern shore of the Clark Fork River to the confluence of the Flathead River and the Clark Fork River, the point of beginning.

130 Swan: Those portions of Lake and Missoula Counties lying within the following-described boundary: Beginning at Swan Lake and the confluence of Groom Creek, then northeasterly along said creek to USFS Trail 61, then northerly along said trail to the Swan Divide, then southerly along said divide to Wolverine Peak and the Clearwater River/Swan River Divide, then southwesterly along said divide (Flathead NF/Lolo NF boundary) to the Flathead Indian Reservation Boundary, then westerly and northerly along said boundary to the head of Lime Creek in Section 31, T25N R18W, then northeasterly down Lime Creek to the Swan River, then northerly along said river to Swan Lake, then southerly and northerly along shore of said lake to Groom Creek, the point of beginning.

Portion of HD 130 Mission Mtns Wilderness portion of Flathead Natl Forest: Those portions of Lake and Missoula counties lying within the following described boundary: Beginning at the junction of Swan River and the USFS Mission Mountains Wilderness boundary (near Lindbergh Lake), then southerly, westerly, northerly, easterly, and southerly along said wilderness boundary to the junction, the point of beginning.

132 North Swan: Those portions of Flathead and Lake Counties lying within the following-described boundary: Beginning at the mouth of the South Fork Flathead River, then southeasterly along said river to Frank Creek, then westerly along said creek to USFS Trail 51, then westerly along said trail to the Swan Divide, then southerly along said divide to USFS Trail 61, then southerly along said trail to Groom Creek, then southwesterly along said creek to Swan Lake, then southerly and northerly along the shore of said lake to the Swan River, then southerly along said river to Lime Creek, then southwesterly along said creek to the Flathead Indian Reservation Boundary in Section 31, T25N R18W, then westerly along said boundary to Flathead Lake, then northerly along the shore of said lake to the north bank of the Swan River, then easterly along said river bank to State Route 35, then northerly on said route to State Route 206, then northerly on said route to US Highway 2, then westerly on said highway to the Flathead River, then easterly along said river to the South Fork Flathead River, the point of beginning.

Portion of HD 132 East Flathead Valley: That portion of HD 132 west of the following boundary: From the junction of State Route 35 and the Swan River at Bigfork, then east on said river to Peterson Creek, then east on said creek to the Swan Divide, then north on said divide to USFS Trail 51 at Columbia Mountain, then west and north on said trail to Bernie Road, then north on said road to and across US Highway 2 to the Flathead River.

140 Lower South Fork: That portion of Flathead County lying within the following-described boundary: Beginning at Inspiration Point on the Swan Divide and the Middle Fork Creek/Inspiration Creek Divide, then northeasterly along said creek divide to USFS Trail 218, then easterly along said trail to USFS Trail 226 (Picture Peak Trail), then easterly along said trail to USFS Trail 107 near Picture Peak, then northerly along said trail to the south side of Sarah Peak, then easterly along the main creek to the South Fork Flathead River and the mouth of Mid Creek/USFS Trail 103, then northeasterly along said trail to USFS Trail 89 at Mid Mtn., then easterly and northerly along said trail to USFS Trail 83 (near Silvertip Cabin), then northwesterly along said trail to USFS Trail 43, then northwesterly along said trail to USFS Trail 327 east of Whitcomb Peak, then northwesterly along said trail to USFS 81 and the South Fork Flathead River/Middle Fork Flathead River Divide, then northwesterly along said divide (Twin Mtn., Prospector Mtn., Great Northern Mtn.) to USFS Trail 331, then northwesterly along said trail to US Highway 2, then westerly on said highway to Ousel Creek, then northerly along said creek to the Middle Fork Flathead River, then westerly along said river to the Flathead River at the confluence of the North Fork Flathead River, then southerly along said river to the South Fork Flathead River, then southeasterly along said river to Frank Creek, then westerly along said creek to USFS Trail 51, then westerly along said trail to the Swan Divide, then southerly along said divide to Inspiration Point, the point of beginning.

141 Lower Middle Fork: That portion of Flathead County lying within the following-described boundary: Beginning at the Glacier National Park Boundary and the Continental Divide (near Marias Pass), then southerly along said divide to USFS Trail 179 (east of Big Lodge Mtn.), then southerly and southwesterly along said trail to USFS Trail 154, then southwesterly along said trail to USFS Trail 155, then westerly along said trail to USFS Trail 81, then southerly along said trail to the South Fork Flathead River/Middle Fork Flathead River Divide (near Whitcomb Peak), then northwesterly along said divide (Twin Mtn., Prospector Mtn., Great Northern Mtn) to USFS Trail 331, then northwesterly along said trail to US Highway 2, then westerly on said highway to Ousel Creek, then northerly along said creek to the Middle Fork Flathead River and the Glacier National Park Boundary, then southeasterly and northeasterly along said boundary to the Continental Divide, the point of beginning.

150 Upper South Fork: Those portions of Flathead, Missoula and Powell Counties lying within the following-described boundary: Beginning at Inspiration Point on the Swan Divide and the Middle Fork Creek/Inspiration Creek Divide, then northeasterly along said creek divide to USFS Trail 218, then easterly along said trail to USFS Trail 226 (Picture Peak Trail), then easterly along said trail to USFS Trail 107 near Picture Peak, then northerly along said trail to the south side of Sarah Peak, then easterly along the main creek to the South Fork Flathead River and the mouth of Mid Creek/USFS Trail 103, then northeasterly along said trail to USFS Trail 89 at Mid Mtn, then northeasterly along said trail to the Silvertip Creek/Mid Creek Divide, then southerly along said divide to Silvertip Mountain and the Spotted Bear River/White River Divide, then southeasterly along said divide to the Continental Divide in the SW of Section 15, T23N, R13W, then southerly along said divide to the Lolo NF/Flathead NF Boundary at Triple Divide Peak, then westerly along said boundary to the Swan Divide at Wolverine Peak, then northerly along said divide to Inspiration Point, the point of beginning.

151 Upper Middle Fork: That portion of Flathead County lying within the following-described boundary: Beginning on the Continental Divide at the junction of USFS Trail 179 east of Big Lodge Mtn, then southerly along said divide to the Spotted Bear River/White River Divide southwest of Section 15, T23N, R12W, then northwesterly along said divide to Silvertip Mtn and the Silvertip Creek/Mid Creek Divide, then northerly along said divide to USFS Trail 89, then easterly and northerly along said trail to USFS Trail 83, then northwesterly along said trail to USFS Trail 43, then northwesterly along said trail to USFS Trail 327 east of Whitcomb Peak, then westerly along said trail to USFS Trail 81, then northerly along said trail to USFS Trail 155, then easterly along said trail to USFS Trail 154, then northeasterly along said trail to USFS Trail 179, then easterly and northerly along said trail to the Continental Divide, the point of beginning.

170 Flathead River: That portion of Flathead County lying within the following-described boundary: Beginning where State Route 35 bridge crosses the Swan River, then northerly along said route to State Route 206, then northerly along said route to US Highway 2, then westerly along said highway to 12th Avenue West, Columbia Falls, then northerly to Tamarack Lane, then westerly to East Edgewood Drive and continue westerly to East 2nd Street, Whitefish, then south and westerly to US Highway 93, then west and northerly along said highway to Farm-to-Market Road, then southerly along said road to West Spring Creek Road across US Highway 2 on to Dern Road then east on Whalebone Drive to Foys Lake Road, then southerly onto Foys Canyon Road to Rocky Cliff Road, then easterly to US Highway 93, then southerly along said highway to the Somers Fishing Access Site and the north shore of Flathead Lake, then easterly along said shore to the Swan River, then easterly along the north shore of said river to State Route 35 Bridge, the point of beginning.

200 North St. Regis: Those portions of Mineral and Sanders Counties lying within the following-described boundary: Beginning at St. Regis, then in a northwesterly direction along Interstate 90 to the Montana-Idaho border, then northerly along said border to the Mineral-Sanders County Line, then in an easterly and southerly direction along said county line (C-C Divide) to USFS Trail 404 near Combust Peak, then easterly on said trail to the Miller Creek Loop USFS Road 7592, then easterly on said road to its junction with USFS Trail 1714, then southerly on said trail to the Clark Fork River, then upstream to Interstate 90 bridge at St. Regis, the point of beginning.

Portion of HD 200 Mullan Gulch Area: That portion of Mineral County lying within the following-described boundary: Beginning in St. Regis at the junction of Interstate 90 and Montana State Highway 135, then northeasterly on State Route 135 to USFS Road 4227 (the Mayo Gulch Road), then northwesterly along Mayo Gulch Road to USFS Trail 218, then northwesterly along said trail to USFS Road 3800 (Camel's Hump Road), then to Lookout and USFS Road 3800, then southwesterly on said road to the Old Mullan Road, then westerly on the Old Mullan Road to Twelvemile Creek Road and USFS Road 352, then southwesterly on the Old Mullan Road/ Twelvemile Creek Road to the Henderson Exit of Interstate 90, then southeasterly on Interstate 90 to St. Regis and junction with State Route 135, the point of beginning.

201 Ninemile-North Superior: Those portions of Mineral, Missoula and Sanders Counties lying within the following-described boundary: Beginning at the Flathead Indian Reservation Boundary near Evano, then south along US Highway 93 to its junction with Interstate 90, then northwesterly along said route to the first bridge over Clark Fork River west of Frenchtown (second bridge east of Alberton), then northwest along Clark Fork River to St. Regis, then easterly along said river downstream to Cascade

Campground, then south along USFS Trail 242 to Ninemile-Seigel Creek Divide (Sanders-Mineral County Line), then easterly along said divide crossing Seigel Pass to the Flathead Indian Reservation Boundary, then south easterly along said reservation boundary and divide to Evano, the point of beginning.

Portion of HD 201 Nemote Creek Area: That portion of Mineral County lying within the following-described boundary: Beginning at the Cyr Bridge over the Clark Fork River, then northwesterly along the Clark Fork River to the confluence of Deep Creek, then along said creek to Forest Road 285 (Deep Creek Road), then easterly along said road to the BPA power line, then easterly along said power line to the boundary line between Section 13, T15N, R24W and Section 18, T15N, R23W, then south along said boundary to the Clark Fork River, then northwesterly along said river to the Cyr Bridge, the point of beginning.

Portion of HD 201 Nine Mile-Six Mile: Those portions of Missoula County lying within the following-described boundary: Beginning at the junction of State Highway 10 and West Ninemile Road, then north on said road to USFS Road 412, then northwest on said road to USFS Road 456 (Butler Creek Road), then northeast on said road to USFS Road 5507, then northerly on said road to USFS Trail 746, then northeast on said trail to the Flathead Indian Reservation boundary, then east on said boundary to USFS Road 557 (Mill Creek Road), then south on said road to U.S. Interstate 90, then west along said Interstate to the Ninemile Exit (Highway 10), then northwest along said Highway to West Ninemile Road, the point of beginning.

Portion of HD 201 Four Mile Area: That portion of Mineral County lying within the following-described boundary: Beginning at St. Regis where Interstate 90 crosses the Clark Fork River, then northeasterly along said river to the Bonneville Powerline, then southeasterly along said powerline to the Sloway (Slowey) Gulch Road 389, then southwesterly along said road to old Highway 10 (frontage road north of Interstate 90), then westerly along said highway to Interstate 90, then southeast along Interstate 90 to the Clark Fork River, then northwesterly along said river to Interstate 90 at St. Regis, the point of beginning.

202 South Superior: Those portions of Missoula and Mineral Counties lying within the following-described boundary: Beginning at Superior, then south east along the west and south side of the Clark Fork River to Fish Creek, then east along said creek to USFS Road 344, then east along said road to USFS Road 343, then south along said road to the Lolo Creek-Fish Creek Divide, then south along USFS Road 343 to US Highway 12, then west along said highway to the Montana-Idaho border (Lolo Pass), then northwest along said border to Lookout Pass, then east on Interstate 90 to St. Regis and the Clark Fork River, then southeast along the Clark Fork River to Superior, the point of beginning.

Portion of HD 202 Between Trout Creek and Quartz Creek: That portion of Mineral County lying within the following described boundary: Beginning at where Quartz Creek joins the Clark Fork River, then northerly along said river to Trout Creek, then westerly along Trout Creek to the bridge where USFS Road 344 crosses said creek, then northerly along said road to its junction with USFS Road 250, then southwesterly along said road to its junction with USFS Road 450, then easterly along said road to Windfall Creek, then southeasterly up said creek to Ohio Creek, then westerly up Ohio Creek to USFS Road 7789, then south on said road to the road that winds southeasterly through the northeast quarter of Section 33, T15N, R26W, then southeasterly along said winding road to Forty-six Creek Trail 1115, then westerly along said trail to Quartz Creek, then easterly along the northern bank of said creek to the Clark Fork River, the point of beginning.

203 Grave Creek Range: Those portions of Missoula and Mineral Counties lying within the following-described boundary: Beginning at Lolo, then westerly along US Highway 12 to USFS Road 343 (Fish Creek Road), then north along said road to USFS Road 344 then west along said road to Fish Creek, then west along said creek to the Clark Fork River, then east along the west and south side of said river to the second bridge on Interstate 90 east of Alberton (first bridge west of Frenchtown), then easterly along the west and south side of said river to the old Harpers Bridge and County Road 30 (Big Flat Road), then southerly along said road to its junction with the Blue Mountain Road, then south along said road to its junction with US Highway 93, then south along said highway to Lolo, the point of beginning.

204 North Sapphire: Those portions of Ravalli, Granite, and Missoula Counties lying within the following-described boundary: Beginning at Missoula, then east along Interstate 90 to the Rock Creek Interchange, then south along the Rock Creek Road to the Eagle Creek cable crossing, then west along USFS Trail 215 to the Bitterroot-Rock Creek Divide, then northerly along said divide to USFS Trail 146 (Cutoff Gulch Trail), then southwest down said trail to the South Burnt Fork Road, then northwest along said road to its split into the South and Middle Burnt Fork Roads, then northwest along the Middle Burnt Fork Road to its junction with the Bitterroot Irrigation District Canal (BRID, a.k.a. Big Ditch), then briefly northerly along said ditch to its junction with Iron Cap Drive, then northeast along said drive to its intersection with Iron Cap Creek, then west along said creek to its intersection with the BRID, then northerly along said ditch to its junction with the Threemile Creek drainage, then northeast along said drainage to its junction with the Miller Creek Number 4 to Hamilton Heights double H-frame power line, then northwest along said power line to its junction with North Woodchuck Creek, then west along said creek to its intersection with the single-pole Montana Power Company B Power Line, then north on said power line to the south end of Trails End Road, then northerly along said road to the Miller Creek Road, then northerly along said road to US Highway 93, then north along said highway through Missoula to Interstate 90, the point of beginning.

210 John Long Range: Those portions of Missoula and Granite Counties lying within the following-described boundary: Beginning at Drummond, then southerly along State Route 1 to the junction with State Route 38 near Porter's Corner, then westerly along said route to the main Rock Creek Road, then north along said road to State Route 348, then northerly along said route to the Slide Rock-Upper Willow Creek Road, then northerly and westerly along said road to the Main Rock Creek Road, then northerly along said road to Interstate 90, then easterly along said interstate to Drummond, the point of beginning.

Portion of HD 210 North: Beginning at Drummond at the junction of Interstate Highway 90 and Highway 1, then southerly along Highway 1 to the Henderson Creek Road 448, then westerly on the Henderson Creek Road to the Beaverhead-Deerlodge National Boundary, then west and north on the USFS Boundary to the South Fork of Copper Creek, then westerly on the South Fork of Copper Creek and down Rattling Gulch to the Upper Willow Creek Road 88, then northwesterly along said road to FS 4308, then northwesterly along FS 4308 following Brewster Creek to the Rock Creek Road (County Road 102), then northerly on the Rock Creek Road to Interstate 90, then easterly along said highway to Highway 1 at Drummond, the point of beginning.

Portion of HD 210 South: Beginning at the junction of Highway 1 and Henderson Creek Road 448, then westerly on the Henderson Creek Road to the Beaverhead-Deerlodge National Boundary, then west and north on the USFS boundary to the South Fork of Copper Creek, then westerly on the South Fork of Copper Creek and down Rattling Gulch to the Upper Willow Creek Road 88, then southerly along said road to County Road 348, then southerly along Road 348 to State Route 38, then easterly along Route 38 to Highway 1, then northerly along Highway 1 to the Henderson Creek Road, the point of beginning.

211 Upper Rock Creek: That portion of Granite County lying within the following-described boundary: Beginning at Skalkaho Pass, then east along State Route 38 to its junction with the East Fork of Rock Creek Road, then south and southeast along the East Fork Road to its junction with the East Fork of Rock Creek Trail above East Fork Reservoir, then southerly along the East Fork Trail to its junction with the Page Creek Trail, then easterly up said trail to its junction with the Continental Divide near Mt. Tiny, then along the Continental Divide in a southwesterly direction to the Bitterroot River-Rock Creek Divide, then along said divide in a northerly direction to State Route 38, the point of beginning.

212 North Flint Range: Those portions of Granite and Powell Counties lying within the following described boundary: Beginning at the junction of State Route 1 and FS Road 676 (Maxville Road, becomes Princeton Road) at Maxville, then southeasterly on said road to FS Road 1500 (Princeton Gulch Road), then northeasterly on said road to FS Road 1544, then southeast on said road immediately to FS Road 636 (Gold Creek Lakes Road), then northeasterly on said road to South Mullan Trail Road, then easterly on said road to Gold Creek Road, then northeast on said road to Old Stage Road, then southeasterly on said road to the northwest corner of Section 30 (T9N, R10W), then easterly on said section line to the southwest corner of Section 20 (T9N, R10W), then north on said section line to northwest corner of the SW 1/4 Section 20 (T9N, R10W), then east to the northeast corner of the SE 1/4 Section 20 (T9N, R10W), then south on the east section lines of sections 20, 29 and 32 (T9N, R10W) to the southeast corner of Section 32 (T9N, R10W), then east to the northeast corner of Section 5 (T8N, R10W), then south on the east section line of Section 5 (T8N, R10W) to Old Stage Road, then southeast on said road to Rock Creek, then northeast down said creek to Sawmill Road, then east and northerly on said road across the Clark Fork River to Garrison Frontage Road, then east on said road about 100 feet to Interstate 90 near Garrison, then southerly along Interstate 90 to the Racetrack Creek Bridge, then westerly up Racetrack Creek to Racetrack Lake and the trail to Red Lion Road, then southwesterly down said road to its junction with State Route 1 at Georgetown Lake, then northerly along said route to FS Road 676 at Maxville, the point of beginning.

Portion of HD 212 South of Boulder Creek Road: Those portions of Granite County lying within the following described boundary: Beginning at the junction of the Red Lion Road (FS Road 242) and State Route 1 at Georgetown Lake, then northeasterly along FS 242 to FS 1525 near Racetrack Lake, then northerly along FS 1525 to FS Trail 8034, then northerly along FS Trail 8034 to FS Road 676 at Boulder Creek, then northwesterly on FS Road 676 to Maxville, then south and southeast on State Route 1 to its junction with the Red Lion Road at Georgetown Lake, the point of beginning.

Portion of HD 212 South of Rock Creek: Those portions of Granite and Powell counties lying within the following boundary: Beginning at Garrison at the junction of Garrison Frontage Road and Interstate 90, then southerly along Interstate 90 to the Racetrack Creek Bridge, then westerly up said creek to Racetrack Lake and the trail to FS Road 1525, then northerly along said road to FS Trail 8034, then northerly along said trail to FS Road 676 (Boulder Creek Road = Princeton Road), then northwesterly on said road to FS Road 1500 (Princeton Gulch Road), then northeasterly on said road to FS Road 1544, then southeast on said road immediately to FS Road 636 (Gold Creek Lakes Road), then northeasterly on said road to South Mullan Trail Road, then easterly on said road to Gold Creek Road, then northeast on said road to Old Stage Road, then southeasterly on said road to the northwest corner of Section 30 (T9N, R10W), then easterly on said section line to the southwest corner of Section 20 (T9N, R10W), then north on said section line to northwest corner of the SW 1/4 Section 20 (T9N, R10W), then east to the northeast corner of the SE 1/4 Section 20 (T9N, R10W), then south on the east section lines of sections 20, 29 and 32 (T9N, R10W) to the southeast corner of Section 32 (T9N, R10W), then east to the northeast corner of Section 5 (T8N, R10W), then south on the east section line of Section 5 (T8N, R10W) to Old Stage Road, then southeast on said road to Rock Creek, then northeast down said creek to Sawmill Road, then east and northerly on said road across the Clark Fork River to Garrison Frontage Road, then east on said road about 100 feet to Interstate 90, the point of beginning.

Portion of HD 212 South of Rock Creek, which is outside of the National Forest Boundary: Beginning at the junction of the National Forest Boundary and FS Road 636 (Gold Creek Lakes Road) in Section 28, T9N, R11W, then northeasterly on said road to South Mullan Trail Road, then easterly on said road to Gold Creek Road, then northeast on said road to Old Stage Road, then southeasterly on said road to the northwest corner of Section 30 (T9N, R10W), then easterly on said section line to the southwest corner of Section 20 (T9N, R10W), then north on said section line to northwest corner of the SW 1/4 Section 20 (T9N, R10W), then east to the northeast corner of the SE 1/4 Section 20 (T9N, R10W), then south on the east section lines of sections 20, 29 and 32 (T9N, R10W) to the southeast corner of Section 32 (T9N, R10W), then east to the northeast corner of Section 5 (T8N, R10W), then south on the east section line of Section 5 (T8N, R10W) to Old Stage Road, then southeast on said road to Rock Creek, then northeast down said creek to Sawmill Road, then east and northerly on said road across the Clark Fork River to Garrison Frontage Road, then east on said road about 100 feet to Interstate 90 near Garrison, then southerly along Interstate 90 to the Racetrack Creek Bridge, then westerly up Racetrack Creek to the National Forest Boundary, then generally north and west on said boundary to the point of beginning.

213 South Flint Range: Those portions of Granite, Powell and Deer Lodge Counties lying within the following-described boundary: Beginning at the junction of the Red Lion Road and State Route 1 at Georgetown Lake, then in a northeasterly direction along Red Lion Road and Trail to Race Track Lake, then in an easterly direction along Race Track Creek to the bridge on Interstate 90, then along said interstate in a southerly direction to its junction with State Route 1, then along said route in a westerly direction to its junction with Red Lion Road the point of beginning.

Portion of HD 213 Outside of the National Forest Boundary: That portion of HD 213 that is outside of the National Forest Boundary.

214 Mill Creek-Georgetown Lake: Those portions of Deer Lodge and Granite Counties lying within the following-described boundary: Beginning at the junction of State Route 1 and State Route 274 (Mill Creek Road), then in a southwesterly direction along said route to the Continental Divide, then in a westerly direction along said divide to the Page Creek Trail, then northwesterly down said trail to its junction with the East Fork of Rock Creek Trail, then northerly along said trail to the road above East Fork Reservoir, then northwest and north along the East Fork Road to its junction with State Route 38, then northeast along said route to its junction with State Route 1 at Porter's Corner, then east along State Route 1 to its junction with State Route 274, the point of beginning.

215 East Deer Lodge: Those portions of Deer Lodge, Silver Bow and Powell Counties lying within the following-described boundary: Beginning at Garrison Junction, then in an easterly direction along US Highway 12 to the Continental Divide at MacDonald Pass, then in a southerly direction along said divide to Interstate 15, then in a southerly direction along said interstate to its junction with Interstate 90 at Butte, then west and north along said interstate to Garrison Junction, the point of beginning.

216 West Rock Creek-Quigg Peak: Those portions of Granite and Missoula Counties lying within the following-described boundary: Beginning at Skalkaho Pass, then northerly along the Bitterroot-Rock Creek Divide to USFS Trail 215, then easterly along said trail to the Rock Creek Road at Eagle Creek-Cable Crossing, then north along said road to the Slide Rock-Upper Willow Creek Road at Brewster Creek, then southeasterly along said road to its junction with the Rock Creek-Philipsburg Road, then westerly along said road to the main Rock Creek Road, then south along said road to its junction with State Route 38, then westerly along said route to Skalkaho Pass, the point of beginning.

217 Northwest Flint Range: Those portions of Granite and Powell Counties lying within the following described boundary: Beginning at the junction of Interstate 90 and State Route 1 near Drummond, then south on said route to FS Road 676 (Maxville Road, becomes Princeton Road) at Maxville, then southeasterly on said road to FS Road 1500 (Princeton Gulch Road), then northeasterly on said road to FS Road 1544, then southeast on said road immediately to FS Road 636 (Gold Creek Lakes Road), then northeasterly on said road to South Mullan Trail Road, then easterly on said road to Gold Creek Road, then northeast on said road to Old Stage Road, then southeasterly on said road to the northwest corner of Section 30 (T9N, R10W), then easterly on said section line to the southwest corner of Section 20 (T9N, R10W), then north on said section line to northwest corner of the SW 1/4 Section 20 (T9N, R10W), then east to the northeast corner of the SE 1/4 Section 20 (T9N, R10W), then south on the east section lines of sections 20, 29 and 32 (T9N, R10W) to the southeast corner of Section 32 (T9N, R10W), then east to the northeast corner of Section 5 (T8N, R10W), then south on the east section line of Section 5 (T8N, R10W) to Old Stage Road, then southeast on said road to Rock Creek, then northeast down said creek to Sawmill Road, then east and northerly on said road across the Clark Fork River to Garrison Frontage Road, then east on said road about 100 feet to Interstate 90 near Garrison, then northwesterly on said Interstate to its junction with State Route 1 near Drummond, the point of beginning.

240 West Bitterroot: Those portions of Missoula and Ravalli Counties lying within the following described boundary: Beginning at Lolo at the junction of US Highway 12 and US Highway 93, then south on said highway to its junction with Bowman Road (County Road 5800) near the river bridge north of Hamilton, then west along said road to its junction with Ricketts Road (County Road 6200), then southerly along said road to its junction with County Road 531, then southerly along said road (West Bridge Road west to Westside Road, then south) to the Roaring Lion Road, then east along said road to its junction with US Highway 93, then south along said highway to its junction with the Conner Cutoff Road (Road 9830) south of Conner, then west along said road to its junction with the West Fork Bitterroot Road, then southwest on said road to its junction with Trapper Creek, then northwest and west up said creek to the Montana-Idaho border, then northward along said border to US Highway 12 at Lolo Pass, then easterly along said highway to its junction with US Highway 93 at Lolo, the point of beginning.

Portion of HD 240 Inside the wilderness boundary: That portion of HD 240 west of the following boundaries: From the intersection of the Selway Bitterroot wilderness boundary and Trapper Creek, then north on said boundary to the Montana-Idaho border; And from the intersection of Selway Bitterroot wilderness boundary and the hydrologic divide between Roaring Lion Creek and Lost Horse Creek, then east, north and west on said boundary to the Montana-Idaho border.

250 West Fork Bitterroot: That portion of Ravalli County lying within the following-described boundary: Beginning at the junction of US Highway 93 and County Road 98 near Conner, then west along said road to its junction with the West Fork Bitterroot Road, then southwest on said road to its junction with the ridgeline between the Spade Creek and Piquette Creek drainages (along the boundary between the West Fork and Darby Ranger Districts), then up said ridgeline to USFS Trail 601 and Shook Mountain, then south on said trail to Medicine Point and USFS Trail 56, then south on said trail to the headwaters of Base Creek, then southeast down said creek to its junction with Wiles Creek, then east down said creek to its junction with Warm Springs Creek, then southeast up said creek to its junction with Porcupine Creek, then southeast up said creek and along the headwaters in Sections 24 and 25, Township 1 South, Range 20 West, to the ridgeline between Camp Creek and Shields Creek, then south on said ridgeline to the Montana-Idaho border, then in a southwesterly and northerly direction along said border to its junction with the Trapper Creek headwaters, then east and southeast down said creek to its junction with the West Fork Bitterroot Road, then northeast along said road to its junction with County Road 98, then east on said road to its junction with US Highway 93 near Conner, the point of beginning.

260 Bitterroot-Clark Fork Archery District: Those portions of Missoula and Ravalli Counties lying within the following-described boundary: Beginning at Lolo, then north on US Highway 93 to the Blue Mountain Road, then west and northerly along said road to Big Flat Road (Missoula County Route 30), then northerly along said road to Harpers Bridge, then westerly down the west shoreline of said river to the first Interstate 90 bridge west of the Ninemile Interchange, then easterly along Interstate 90 to its intersection with US Highway 93 at Missoula, then southerly along said route to the Miller Creek Road, then south on said road to the Trails End Road, then south on said road to its end, then south along the eastside Montana Power Company B Power Line to the Eightmile Creek road, then south along said road to its junction with the eastside Highway (State Routes 203, 268, and 269), then south on said highway to its junction with US Highway 93 at Hamilton,

then south on said highway to its junction with Skalkaho Highway (State Route 38), then south along said route to its junction with Sleeping Child Road (State Route 501), then south along said route to its junction with Old Darby Road (County Road 87), then south along said road to its junction with US Highway 93 at Como, then north along said highway to its junction with the Roaring Lion Road, then west along said road to its junction with Westside Road (County Road 531), then northerly along said road (north to West Bridge Road, then east) to its junction with Ricketts Road (County Road 6200), then northerly along said road to its junction with Bowman Road (County Road 5800), then east along side road to its junction with US Highway 93 near the river bridge north of Hamilton, then north along said highway to Lolo, the point of beginning.

Portion of HD 260: That portion of HD 260 in Ravalli County and east of Hwy 93 in Missoula County

261 East Bitterroot: That portion of Ravalli County lying within the following-described boundary: Beginning at Skalkaho Pass, then westerly along State Route 38 (Skalkaho Road) to its junction with the Bitterroot Irrigation District Canal (a.k.a. Big Ditch), then north along said ditch to its intersection with Hamilton Heights Road, then east along said road to its intersection with Gray Fox Lane, then north along said lane to its intersection with the Miller Creek Number 4 to Hamilton Heights double H-frame power line, then northeast along said power line to its intersection with Willow Creek Road, then west along said road to its intersection with the BRID, then north along said ditch to its intersection with the west border of state land in T8NR19WS (across from Pine Hollow Road), then north along said border to its intersection with South Sunset Bench Road, then east along said road to its junction with La Fontaine Lane, then east and north along said lane to its junction with South Burnt Fork Road, then southeast along said road to USFS Trail 146 (Cutoff Gulch Trail), then northeast up said trail to the Bitterroot-Rock Creek Divide, then southerly along said divide to Skalkaho Pass, the point of beginning.

Portion of HD 261 Outside of the National Forest Boundary: That portion of HD 261 west of the following boundary: From the intersection of South Burnt Fork Road and the Bitterroot National Forest Boundary, then south on said boundary to State Route 38 (Skalkaho Road).

262 Bitterroot Farmlands: Those portions of Missoula and Ravalli Counties lying within the following-described boundary: Beginning near Florence at the junction of Eastside Highway (County Road 203) and Lower Woodchuck Road, then north along said road to its junction with North Woodchuck Creek, then east along said creek to the Miller Creek Number 4 to Hamilton Heights double H-frame power line, then southeast along said power line to its junction with the Threemile Creek drainage, then southwest along said drainage to its junction with the Bitterroot Irrigation District Canal (BRID, a.k.a. Big Ditch), then south along said ditch to its junction with Iron Cap Creek, then east along said creek to its junction with Iron Cap Drive, then southwest along said drive to its junction with the BRID, then briefly along said ditch to its junction with the Middle Burnt Fork Road, then east and southeast along said road to its junction with the South Burnt Fork Road, then west along said road to its junction with La Fontaine Lane, then west and south along said lane to its junction with South Sunset Bench Road, then west along said road to its intersection with the west border of state land in T8NR19WS (across from Pine Hollow Road), then south along said border to the BRID, then south along said ditch to its intersection with Willow Creek Road, then east along said road to its intersection with the double H-frame power line, then south along said power line to its intersection with Gray Fox Lane, then south along said lane to its intersection with

Hamilton Heights Road, then west along said road to its intersection with the BRID, then south along said ditch to its intersection with State Route 38 (Skalkaho Road), then west along said route to its junction with US Highway 93, then north along said highway to Eastside Highway in Hamilton (now County Road 269), then north along said highway to its intersection with Lower Woodchuck Road, the point of beginning.

270 East Fork Bitterroot: That portion of Ravalli County lying within the following described boundary: Beginning in Darby, then south along US Highway 93 to its junction with the Conner Cutoff Road (County Road 9830) south of Conner, then west along said road to its junction with the West Fork Bitterroot Road, then southwest on said road to its junction with the ridgeline between the Spade Creek and Piquette Creek drainages (along the boundary between the West Fork and Darby Ranger Districts), then southeast up said ridgeline to USFS Trail 601, then east and south along said trail past Shook Mountain and Medicine Point to USFS Trail 56, then west on said trail to the headwaters of Base Creek, then southeast down said creek to Wiles Creek, then east down said creek to Warm Springs Creek, then southeast up said creek to Porcupine Creek, then southeast up said creek and along its headwaters in Section 30, Township 1 South, Range 19 West, to the ridgeline between Camp Creek and Shields Creek, then south on said ridgeline to the Montana-Idaho border, then easterly along said border to the Continental Divide, then in a northeasterly direction along said divide to the Bitterroot-Rock Creek Divide, then in a northerly direction along said divide to its junction with State Route 38 (Skalkaho Road), then westerly down said road to Sleeping Child Road (State Route 501), then south along said road to Old Darby Road (County Road 87), then south along said road to US Highway 93, then south along said highway to Darby, the point of beginning.

Portion of HD 270 East Fork: That portion of Ravalli County lying within the following described boundary: Beginning at the junction of US Highway 93 and Rye Creek Road, then east on said road to its junction with USFS Road 75, then east and north along road to its junction with the Darby/Sula Ranger District boundary line, then northeast/ north along said boundary to the Bitterroot-Rock Creek divide, then in a southerly direction along said divide to the Continental Divide, then in a southwesterly direction along said divide to the Montana-Idaho border, then westerly along said border to U.S. Highway 93, then north along said route to its junction with USFS Road 75, the point of beginning.

Portion of HD 270 North of Rye Creek: Those portions of Ravalli County lying within the following described boundary: Beginning at Darby, then north on US Highway 93 to its junction with State Route 85 at Como, then north along said route to its junction with State Route 501, then north along said route to its junction with State Route 38 (Skalkaho Road), then easterly along State Route 38 to the Bitterroot-Rock Creek divide at Skalkaho Pass, then south along said divide to its junction with the Darby/Sula Ranger District boundary line (Rooster Comb), then south/ southwest along said boundary to its junction with USFS road 75, then south and west along said road to its junction with US Highway 93, then north on said highway to Darby, the point of beginning.

Portion of HD 270 West of Hwy 93: That portion of Ravalli County lying within the following-described boundary: Beginning in Conner at the intersection of US Highway 93 and the Conner-Cutoff Road (County Road 9830), then west along said road to its junction with the West Fork Bitterroot Road, then southwest on said road to its junction with the ridgeline between the Spade Creek and Piquette Creek drainages (along the boundary between the West Fork and Darby Ranger Districts), then southeast up said ridgeline to USFS Trail 601,

then east and south along said trail past Shook Mountain and Medicine Point to USFS Trail 56, then west on said trail to the headwaters of Base Creek, then southeast down said creek to Wiles Creek, then east down said creek to Warm Springs Creek, then southeast up said creek to Porcupine Creek, then southeast up said creek and along its headwaters in Section 30, Township 1 South, Range 19 West, to the ridgeline between Camp Creek and Shields Creek, then south on said ridgeline to the Montana-Idaho border, then easterly along said border to Highway 93 at Lost Trail Pass, then north along said highway to the Conner-Cutoff Road, the point of beginning.

280 North Blackfoot: Those portions of Powell and Lewis and Clark Counties lying within the following described boundary: Beginning on Monture Creek Trail 27 at its junction with Falls Creek Trail 16, then north along Monture Creek Trail 27 to Center Creek Trail 463, then west along said trail to Center Creek Trail 246, then west along the watershed divide to Youngs Pass and the Flathead-Blackfoot Divide, then northeast along said Divide to Triple Divide Mountain and the Continental Divide, then southeasterly along said Divide to Falls Creek (of the Landers Fork of the Blackfoot River), then southwest along said creek to the Landers Fork, then up said river to Heart Lake Trail 478, then southerly along said trail to its intersection with Trail 481 at Heart Lake, then westerly along Trail 481 to Red Mountain-Ringeye Creek Trail 423, then southwesterly along said trail to Red Mountain, then southwesterly along the Scapegoat Wilderness Boundary (divide between Copper and Beaver Creeks on the south and East Fork of North Fork Blackfoot River on the north) to Arrastra Mountain then northwest along Scapegoat Wilderness Boundary to North Fork Blackfoot Trail 32, then southwesterly along said trail to North Fork Blackfoot Trailhead and Lake Creek Trail 61, then northwest along said trail to its junction with Trail 16 near Lake Otatsy, then northwesterly along said trail through Camp Pass to Monture Creek Trail 27, the point of beginning.

281 Upper Blackfoot: Those portions of Powell and Lewis and Clark Counties lying within the following described boundary: Beginning at Rogers Pass on State Route 200, then southwest on said route to the Landers Fork River Bridge, then northeasterly up Landers Fork to its intersection with the Great Falls to Ovando powerline, then westerly along said powerline to its intersection with the Beaver Creek Road, then southerly along said road to State Route 200, then west along said route to Monture Creek Road 89, then north on said road to the Monture Creek Campground, then north on Monture Creek Trail 27 to Falls Creek Trail 16, then easterly along said trail through Camp Pass to Lake Creek Trail 61 near Lake Otatsy, then southeasterly along said trail to the North Fork Blackfoot Trailhead, then north on North Fork Blackfoot Trail 32 to the Scapegoat Wilderness Boundary, then southeast along said boundary to Arrastra Mountain, then northeasterly along Scapegoat Wilderness Boundary to Red Mountain, then northeasterly on Red Mountain-Ringeye Creek Trail 423 to its junction with Webb Lake Trail 481, then east along said trail to its junction with Heart Lake-Bighorn Creek Trail 478 near Heart Lake, then north along said trail to Landers Fork River, then southeasterly along said river to Falls Creek (of the Landers Fork River), then northeasterly along said creek to the Continental Divide, the southeast along said divide to Rogers Pass, the point of beginning.

Portion of HD 281 east of the North Fork Blackfoot River: That portion of HD 281 east of the following boundary: From the intersection of Highway 200 and the west bank of the North Fork Blackfoot River, then north on said bank to the Scapegoat Wilderness Boundary.

Portion of HD 281 west of the North Fork Blackfoot River: That portion of HD 281 west of the following boundary: From the intersection of Highway 200 and the west bank of the North Fork Blackfoot River, then north on said bank to the Scapegoat Wilderness Boundary.

282 Blackfoot-Clearwater WMA: Those portions of Missoula and Powell Counties lying within the following described boundary: Beginning at the junction of State Routes 200 and 83 (Seeley Lake Road), then seven miles north on State Route 83 to Woodworth Road (Tote Road), then east on the Woodworth Road to its junction with the Cottonwood Lakes Road at Cozy Corners, then one mile east on the Woodworth Road to Cottonwood Creek, then north along Cottonwood Creek to the Seeley-Monture Road (USFS Road 477), then four miles southeast on the Seeley-Monture Road to the posted eastern boundary of the Blackfoot-Clearwater Wildlife Management Area Section 28 NE 1/4, T16N, R13W, then south 1.5 miles along this posted boundary, then west 0.5 miles along posted boundary, then south 0.5 miles along posted boundary, then west 0.4 miles along posted boundary to the Woodworth Road, then south on the Woodworth Road to State Route 200, then six miles west on said route to its junction with State Route 83, the point of beginning.

283 Lower Blackfoot: That portion of Missoula County lying within the following described boundary: Beginning at Missoula, then northwest along Interstate 90 to US Highway 93, then north on said highway to the Flathead Indian Reservation boundary near Evaro, then northeast along said boundary to the Gold Creek-Boles Creek divide Section 11 NE 1/4, T15N, R17W, then southeast along said divide to Gold Creek Peak, then northeast along the Boles Creek-Belmont Creek divide to Game Ridge, then southeast along said ridge (Clearwater-Blackfoot Divide) to Blanchard Pt., then northeast and southeast along Blanchard-Woodchuck Divide to State Route 200, Section 8 NW 1/4, T14N, R14W, then west along said route to its junction with Interstate 90 near Milltown, then west along said interstate to Missoula, the point of beginning.

Portion of HD 283 Rattlesnake Wilderness: That portion of Missoula County lying within the following described boundary: Beginning at the junction of USFS Road 2120 (Mineral Peak Road) and the Rattlesnake Wilderness Boundary in Section 5, T14N, R17W, then westerly/southwesterly along said road to Forest Service Trail 511, then southerly along said trail to its junction with Trail 514, then westerly along said trail to its junction with USFS Road 99 (Rattlesnake Road), then southwesterly along said road to its junction with the South Zone Boundary (no firearms zone), then northwesterly along said zone boundary to the northwestern corner of Section 14, T13N, R19W and the Rattlesnake Wilderness Boundary, then northerly along said Wilderness Boundary to its junction with the Flathead Indian Reservation Boundary, then easterly along said boundary to the hydrologic divide between Gold Creek and Rattlesnake Creek (west of Gold Creek Lake), then southeasterly along said divide to the junction with Trail 504, then southerly along said trail to its junction with USFS Road 99 (Rattlesnake Road), then southerly along said road to its junction with Trail 52, then easterly along said trail to the Rattlesnake Wilderness Boundary, then southeasterly along said boundary to Forest Road 2120 (Mineral Peak Road) in Section 5, T14N, R17W, the point of beginning.

Portion of HD 283 West of Rattlesnake Creek & Rattlesnake Wilderness/Recreation Area: Those portions of Missoula County lying within the following described boundary: Beginning in Missoula where Rattlesnake Creek crosses Interstate 90, then northwest along said interstate to US Highway 93, then north on said highway to the Flathead Indian Reservation boundary near

Evavo, then northeast along said boundary to the Rattlesnake Wilderness boundary, then south on said boundary to the South Zone boundary (no firearms zone), then west and southerly along said boundary to Rattlesnake Creek, then southwesterly along said Creek to Interstate 90, the point of beginning.

284 Lincoln Archery District: That portion of Lewis and Clark County lying within the following-described boundary: Beginning at State Route 200 at its intersection with the section line between Sections 28 and 29, T14N, R9W, then easterly up State Route 200 to its intersection with the Beaver Creek Road, then northerly along said road to its intersection with the Great Falls to Ovando powerline, then easterly along said powerline to its intersection with the Landers Fork of the Blackfoot River, then southwesterly down the Landers Fork to its confluence with the Blackfoot River, then westerly down said river to the section line between Sections 20 and 21, T14N, R8W, then southerly along said line to the southeast corner of Section 20, then westerly along the southern boundary of Sections 20 and 19 to its intersection with the Stemple Pass-Poorman Creek Road, then south along said road to the northeast corner of Section 1, T13N, R9W, at the junction with the Herrin Lakes Road, then northwesterly along said Herrin Lakes Road to its intersection with the Dalton Mtn Road, then northwesterly along said road to its junction with the Sauerkraut Road; then westerly along said road to the section line between Sections 28 and 29, T14N, R9W, then north along said section line to its intersection with State Route 200, the point of beginning.

NOTE: Within the above-described boundary Section 24, T14N, R9W, is closed to big game hunting.

285 Monture: Those portions of Missoula and Powell Counties lying within the following-described boundary: Beginning at the junction of State Route 83 and State Route 200, then southwest along State Route 200 to the Woodchuck-Blanchard Divide, Section 8 SW 1/4, T14N, R14W, then northwest along said divide to Blanchard Pt. and Game Ridge, then northwest along said ridge to the Boles Creek-Belmont Creek Divide, then southwest along said divide to Gold Creek Peak, then northwest along the Boles Creek-Gold Creek Divide to the Flathead Indian Reservation boundary, Section 11 NE 1/4, T15N, R17W, then north along said boundary to the Swan-Clearwater Divide, then northeast along said divide, crossing State Route 83, to Wolverine Peak, then southeast along the Flathead-Blackfoot River Divide to Youngs Pass then east along the watershed divide to Center Creek Trail 463, then east along said trail to Monture Creek Trail 27, then south along said trail to the Monture Creek Campground, then south along Monture Creek Road 89 to State Route 200, then approximately 6 miles west along said route to its junction with the Woodworth Road, then 4.5 miles north on said road to the southern edge of T16N (where the boundary of the Blackfoot-Clearwater WMA crosses Woodworth Road), then east 0.4 miles along said posted boundary, then north 0.5 miles along said posted boundary, then east 0.5 miles along said posted boundary, then north 1.5 miles along said posted boundary to the Seeley-Monture road (USFS Road 477), then four miles northwest on said road to Cottonwood Creek, then south along said creek to Woodworth Road (near the Missoula-Powell County line), then west on said road to its junction with State Route 83, then south on said route to its junction with State Route 200, the point of beginning.

Portion of HD 285 East of Highway 83: That portion of Missoula County lying within the following-described boundary: Beginning at the junction of State Route 83 and Woodworth Road, then north along said route to the Swan-Clearwater Rivers Divide, then northeasterly along said divide to Wolverine Peak, then southeast along

the Flathead-Blackfoot Rivers Divide to National Forest Trail 246 (Youngs Pass), then east along said trail to Center Creek Trail 463, then east along said trail to Monture Creek Trail 27, then south along said trail to the Monture Creek Campground, then south along Monture Creek Road 89 to State Route 200, then approximately six miles west along said route to its junction with the Woodworth Road, then 4.5 miles north on said road to the southern edge of T16N (where the boundary of the Blackfoot-Clearwater Wildlife Management Area (WMA) crosses Woodworth Road), then east 0.4 mile along the posted WMA boundary, then north 0.5 mile along said posted boundary, then east 0.5 mile along said posted boundary, then north 1.5 miles along said posted boundary to the Seeley-Monture Road (National Forest Road 477, a.k.a. Cottonwood Lakes Road), then four miles northwest on said road to Cottonwood Creek, then south along said creek to Woodworth Road (near the Missoula-Powell County line), then west on said road to its junction with State Route 83, the point of beginning.

290 Helmville-Ovando Archery District: Those portions of Powell County lying within the following-described boundary: Beginning at the junction of State Route 200 and the Helmville-Ovando County Road, then south along said road to its junction with Route 271 at Helmville, then east along said route to its junction with State Route 141, then north along said route to its junction with State Route 200, then west along said route to the point of beginning.

291 East Garnet Range: That portion of Powell County lying within the following-described boundary: Beginning at the junction of State Route 271 (Drummond-Helmville Road) and Interstate 90, then easterly along said interstate to its junction with US Highway 12 at Garrison, then easterly along said route to its junction with State Route 141 at Avon, then north along said route to its junction with Cottonwood Meadows Road (1/4 mile northwest of Nevada Lake), then northwest on said road to its junction with Brazier Creek Road (BLM Road 2864), then south on said road to the northern boundary of BLM Section 22, T12N, R10W, then west along said section line to the southeast corner of Section 16, T12N, R10W, then north along the eastern boundary of said section to its northeast corner, then west along the northern boundaries of Sections 16, 17, and 18 to the northwest corner of Section 18, T12N, R10W, then south along said section boundary to the northeast corner of Section 24, T12N, R11W, then west along said section's northern boundary to its northwest corner, then south along said section's boundary to its southwest corner, then west along the northern boundary of Section 26, T12N, R11W, to its junction with Cottonwood Creek, then north along said creek to its junction with Route 271, then south along said route to its junction with Interstate 90, the point of beginning.

292 West Garnet Range: Those portions of Missoula, Granite, and Powell Counties lying within the following described boundary: Beginning at the junction of Route 271 (Drummond-Helmville Road) and the Powell/Granite County Line, then northwest on said County Line to its intersection with Bureau of Land Management (BLM) boundary in Section 9 (T12N, R13W), then east along said boundary to the southeast corner of the SW 1/4 Section 12 (T12N, R13W), then generally northeast along the BLM/private land boundary to the northeast corner of Section 15 (T13N, R12W), then west and north along said boundary (including a small portion of private land in Section 17, T13N, R12W) to the southwest corner of Section 19 (T14N, R12W) and the MT Dept. of Natural Resources and Conservation (DNRC)/ private land boundary, then east, north and northwest along the DNRC/ private land boundary to Lobe Creek, then northwest down said creek to its confluence with the Blackfoot River, then generally northwest down said river to Scotty Brown Bridge and the County Road, then

north on said road to its junction with State Route 200, then west along said route to its junction with Interstate 90 near Milltown, then east along said Interstate to its junction with Route 271, then north along said Route to the point of beginning.

Portion of HD 292 within the Blackfoot watershed: That portion of HD 292 north of the following boundary: From the intersection of Interstate 90 and the hydrologic divide between the Blackfoot River drainage and the Clark Fork River drainage (upstream of the mouth of the Blackfoot River), then on said divide east to its junction with the south boundary of Bureau of Land Management (BLM) Section 9 (T12N, R13W).

293 South Lincoln-Nevada Creek: Those portions of Powell and Lewis and Clark Counties lying within the following-described boundaries: Beginning at Rogers Pass, then south along the Continental Divide to MacDonald Pass, then west along US Highway 12 to Avon, then northwest along State Route 141 to its junction with the Ogden Mountain Road (USFS Road #1163), then north along said road to its junction with State Route 200, then east along said highway to its intersection with the section line between Sections 28 and 29, T14N, R9W, then south along said section line to its junction with the Sauerkraut Road, then easterly along said road to its junction with the Dalton Mountain Road, then southeasterly along said road to its junction with the Herrin Lakes Road, then southeasterly along said Herrin Lakes Road to its intersection with Stemple Pass-Poorman Creek Road, then northerly along said road to its intersection with the southern boundary of Section 19, T14N, R8W, then east along the southern boundary of Sections 19 and 20 to the southeast corner of Section 20, then north along the boundary of Sections 20 and 21 to the Blackfoot River, then easterly up the Blackfoot River to its confluence with the Landers Fork, then northeasterly up said river to the bridge at State Route 200, then northeasterly to Rogers Pass, the point of beginning.

Portion of HD 293 South: Those portions of Powell and Lewis and Clark Counties lying within the following described boundary: Beginning at the junction of State Route 141 and the Ogden Mountain Road (USFS Road #1163), then north along said Road appx. 1 mile to the US Forest Service ownership boundary, then south and east along said boundary to Ophir Creek Road (USFS #136), then northeast along said Road to the Continental Divide, then south along the Continental Divide to Highway 12 at MacDonald Pass, then west along said highway to State Route 141, then northwest along said route to the Ogden Mountain Road (USFS Road #1163), the point of beginning.

298 Ovando-Helmville: Those portions of Powell County lying within the following described boundary: Beginning at the junction of Route 271 (Drummond-Helmville Road) and the Powell/Granite County Line, then northwest on said County Line to its intersection with Bureau of Land Management (BLM) boundary in Section 9 (T12N, R13W), then east along said boundary to the southeast corner of the SW 1/4 Section 12 (T12N, R13W), then generally northeast along the BLM/private land boundary to the northeast corner of Section 15 (T13N, R12W), then west and north along the said boundary (including a small portion of private land in Section 17, T13N, R12W) to the MT Dept. of Natural Resources and Conservation (DNRC)/ private land boundary, then east, north and northwest along the DNRC/ private land boundary to Lobe Creek, then northwest down said creek to its confluence with the Blackfoot River, then northwest down said river to Scotty Brown Bridge and the County Road, then north on said Road to its junction with State Route 200, then east on said Route to its junction with the Helmville-Ovando County Road, then southeast along said road to its junction with Route 271 at Helmville, then east along said route to its junction with State Route

141, then north along said route to its junction with State Route 200, then east along said route to its junction with the Ogden Mountain Road (USFS Road #1163), then south along said Road to its junction with Route 141, then southeast along said Route to its junction with Cottonwood Meadows Road (1/4 mile northwest of Nevada Lake), then northwest on said Road to its junction with Braziel Creek Road (BLM Road #2864), then south on said Road to the northern boundary of BLM Section 22 (T12N, R10W), then generally west along the northern boundary of BLM land (including DNRC section 16) to its junction with Cottonwood Creek (along the north boundary of BLM Section 26, T12N, R11), then northwest down said Creek to its junction with Route 271, then southwest along said Route to the point of beginning.

300 Lima Peaks-Nicholia: That portion of Beaverhead County lying within the following-described boundary: Beginning at the junction of Interstate 15 and the Big Sheep Creek Road south of Dell, then southwesterly along said road to Meadow Creek, then westerly along said creek to the Montana-Idaho border, then southeasterly along said border to Italian Peak, then northeasterly along said border to Interstate 15 at Monida, then northerly along said interstate to the junction with the Big Sheep Road south of Dell, the point of beginning.

301 Hyalite-Portal: Beginning at Bear Canyon Interchange/Interstate 90, easterly along Interstate 90 to Meadow Creek Road, then southerly up said road to the Goose Creek Road, then southerly up said road to the Gallatin-Yellowstone Divide near the Old Cooper Reservoir, then south along said divide to Eaglehead Mountain, then in a northerly and westerly direction along the Portal-Porcupine Creeks and the Porcupine-Levinski Creeks divide to the Gallatin River near the mouth of the West Fork, then northerly down the Gallatin River to Gallatin Gateway, then east on Gallatin Gateway Road to US Highway 191, then south on US Highway 191 to Cottonwood Road, then southeast to intersection of Cottonwood and Enders Roads, continuing southeast from that intersection along Cottonwood Rd, north to South 19th, then east on South 19th to Nash Rd, then east on Nash Rd to Sourdough Canyon Rd, then south on Sourdough Canyon Rd. to the national forest boundary, then east along said boundary to boundary of State Land Sections 4, 3, 34, 35 and 1 to Bear Canyon Rd, then northerly on Bear Canyon Road, to point of beginning.

302 Tendovs: That portion of Beaverhead County lying within the following-described boundary: Beginning at the junction of Route 324 and Interstate 15, then westerly along said route to the Medicine Lodge-Big Sheep Road, then southerly along said road to Hildreth Creek, then westerly along said creek to the Montana-Idaho border, then southerly along said border to the headwaters of Meadow Creek, then easterly along said creek to the Medicine Lodge-Big Sheep Road, then northeasterly along said road to Interstate 15 at Dell, then northerly along said interstate to its junction with Route 324, the point of beginning.

309 Gallatin Valley Weapons Restriction Area: That portion of Gallatin county beginning at the intersection of Cottonwood Road and Enders Road, continuing southeast from that intersection along Cottonwood Road, north to South 19th, then east on South 19th to Nash Road, then east on Nash Road to Sourdough Canyon Road, then south on Sourdough Canyon Road, to the national forest boundary, then east along said boundary to boundary of State Lands Sections 4, 3, 34, 35 and 1 to Bear Canyon Road, then northerly on Bear Canyon Road to the Bear Canyon Interchange with Interstate 90, then northerly to Rocky Creek, northwesterly along Rocky Creek to L Street, then north on L Street to Story Mill Road, then north on Story Mill Road to Deer Creek Drive, northeast on Deer Creek Drive to Lookfar Way, north on Lookfar Way to

Rolling Hills Drive, north on Rolling Hills Drive to Sypes Canyon Road, northwesterly on Sypes Canyon Road to Summer Cutoff Road, then Saddle Mountain Road, then east on Saddle Mountain Road to Bostwick Road, then north along Bostwick Road to Baseline East Road, then west on Baseline East Road to Walker Road, then north on Walker Road to Penwell Bridge Road, then west on Penwell Bridge Road to Wes Davis Road, then north and west on Wes Davis Road to Hamilton Road, then west and north on Hamilton Road to Cactus Road, then west on Cactus Road to Highway 290, then south on Highway 290 to Weaver Road, then west on Weaver Road to Highway 10, then northwesterly on Highway 10 to Heeb Road, then south on Heeb Road to Amsterdam Road, east on Amsterdam Road, to Linney Road, south on Linney Road to Cameron Bridge Road, then east on Cameron Bridge Road to River Road, then south on River Road to Highway 84, then east on Highway 84 to Shedd's Bridge, then south up western most channel of the Gallatin River to Gallatin Gateway Bridge, then east on Gallatin Gateway Road to US Highway 191, then south on US Highway 191 to Cottonwood Road, to point of beginning.

NOTE: Sourdough Exclusion Zone from SWRA within HD 309: Beginning at the intersection of Nash and Sourdough Canyon Road, then south on Sourdough Canyon Road to the USFS boundary, then east, north and east along said boundary in Section 8, then along said boundary in Section 8 to the intersection with State Lands in Section 9, then north along the section line of Sections 4 and 5, then west along section line of Sections 5 and 32 to the intersection with Sourdough Road, then south on Sourdough Road, then west on Nash Road, the point of beginning.

310 Upper Gallatin: Those portions of Gallatin and Madison Counties lying within the following-described boundary: Beginning at the intersection of Buck Creek and the Gallatin River, then up Buck Creek to the Madison-Gallatin Rivers divide, then south and east along said divide to the Yellowstone National Park Boundary, then northerly along said boundary to its intersection with the Gallatin-Yellowstone Rivers divide, then in a northerly direction along said divide to Eaglehead Mountain, then in a westerly and northerly direction along the Portal Creek-Porcupine Creek divide and along the Porcupine Creek-Levinski Creek divide to the Gallatin River near the mouth of West Fork of the Gallatin River, then southerly up the Gallatin River to Buck Creek, the point of beginning.

NOTE: The Gallatin Special Management Area (Bacon Rind and Buffalo Horn Units) are closed to all deer and elk hunting except Elk hunting by special permit only.

Portion of HD 310 Gallatin Special Management Area: The Gallatin Special Management Area is a combination of the old Bacon Rind/Lodgepole and Buffalo Horn/Lodgepole Units. Those portions of Madison and Gallatin Counties lying within the following boundary description: Beginning at the intersection of US Highway 191 and the north boundary of Yellowstone National Park, then in a northerly direction along said boundary to USFS Trail 57 at Dailey Pass, then in a northwesterly direction along said trail to the headwaters of the South Fork of Buffalo Horn, then down said creek to a posted line that goes along the south side of Cow Flats to its intersection with Buffalo Horn Creek, then down said creek to the Gallatin River, then up said river to Snow Flake Springs and the toe of Snowflake Ridge, then southerly along said ridge and the Sage Creek-Monument Creek Divide, then along Sage Creek-Snowslide Creek Divide and the Sage Creek-Bacon Rind Divide to the Gallatin Madison Rivers Divide at Redstreak Peak, then southeasterly along said divide to the Yellowstone National Park boundary, then northerly along said boundary to the point of beginning.

311 Lower Gallatin: Those portions of Madison, Gallatin, Jefferson and Broadwater Counties lying within the following-described boundary: Beginning at the intersection of US Highway 287 and Route 84 at Norris, then northerly along said highway to Interstate 90 near Three Forks, then southeasterly along said interstate to Heeb Road, then south on Heeb Road to Amsterdam Road, then east on Amsterdam Road to Linney Road, then south on Linney Road to Cameron Bridge Road, east on Cameron Bridge Road to River Road, south on River Road to Highway 84, east on Highway 84 to Shedd's Bridge, south along the Gallatin River, along its western most channels to its intersection with Dudley Creek-West Fork Gallatin divide near Big Sky junction (US Highway 191 and Route 64), then northwesterly up said divide to Wilson Peak, then northwesterly along Hellroaring Creek-West Fork Gallatin-Spanish Creek divide, then along the Madison-Gallatin Rivers divide and the Madison River-Cherry Creek divide to Red Knob Mountain, then westerly down Trail Creek to the intersection with the Montana Power Canyon Road in Beartrap Canyon, then southerly along said road to its intersection with the North Shore County Road (at Ennis Lake), then west along said county road to its intersection with US Highway 287 at McAllister, then northerly along said highway to its intersection with Route 84 at Norris, the point of beginning.

Portion of HD 311 North of Highway 84: That portion of HD 311 north of the following boundary: From the intersection of River Road and Highway 84, then west on said highway to its intersection with Highway 287 at Norris

312 West Bridger: Those portions of Gallatin County lying within the following described boundary: Beginning at the junction of Sixteen Mile Creek and the Missouri River, then southerly up the east bank of said river to the Jefferson River, then southerly up the east bank of said river to its intersection with Interstate 90 near Three Forks, then southeasterly along said interstate to its junction with Heeb Road, east on Heeb Road to Highway 10, southeasterly along Highway 10 to Weaver Road, then east on Weaver Road to Highway 290, then north on Highway 290 to Cactus Road, then east on Cactus Road to Hamilton Road, then east and south on Hamilton Road to Wes Davis Road, then east and south on Wes Davis Road to Penwell Bridge Road, then east on Penwell Bridge Road to Walker Road, then south on Walker Road to East Baseline Road, east on Baseline East Road to Bostwick Road, south on Bostwick Road, to Saddle Mountain Road, west on Saddle Mountain Road to Summer Cutoff Road, south on Summer Cutoff Road to Sypes Canyon Road, southeasterly on Sypes Canyon Road to Rolling Hills Road, south on Rolling Hills Road to Lookfar Way, south on Lookfar Way to Deer Creek Drive, south on Deer Creek Drive to Story Mill Road, south on Story Mill Road to Route 86, then easterly and northerly along said route to its junction with the Flathead Pass Road, then westerly along said road to Flathead Pass and the Bridger Range Divide, then northerly and westerly along said divide to Blacktail Mountain, then westerly down Olie Canyon to the Rocky Mountain Road, then northerly along said road to Blacktail Divide Road, then one mile westerly along said road to Brammer Creek Road, then northerly along said road to the Dry Creek Road, then northerly along said road to Maudlow, then easterly along the Maudlow-Ringling Road to the bridge over Sixteen Mile Creek, then westerly down said creek to the Missouri River, the point of beginning.

Portion of HD 312 East of Springhill/Rocky Mtn Road: Those portions of Gallatin County lying within the following described boundary: Beginning at the junction of Route 86 and Interstate 90 at Bozeman, then easterly and northerly along said route to its junction with the Flathead Pass Road, then westerly along said road to

Flathead Pass and the Bridger Range Divide, then northerly and westerly along said divide to Blacktail Mountain, then westerly down Olie Canyon to the Rocky Mountain/Springhill Road, then southeasterly along said road to its junction with Route 205, then easterly along said route to the point of beginning.

Portion of HD 312 West of Springhill/Rocky Mtn Road: Those portions of Gallatin County lying within the following described boundary: Beginning at the junction of Route 86 and Interstate 90 at Bozeman, then westerly along said interstate to its intersection with the Jefferson River near Three Forks, then northerly up said river to the Missouri River, then northerly up said river to the junction of Sixteen Mile Creek, then easterly along said creek to the bridge over said creek, then easterly along the Maudlow-Ringling road to Maudlow, then southerly along the Dry Creek Road to its intersection with the Brammer Creek Road, then southerly along said road to the Blacktail Divide Road, then one mile easterly along said road to the Rocky Mountain Road/Springhill Road, the southeasterly along said road to its junction with Route 205, then easterly along said route to the point of beginning.

313 Gardiner: That portion of Park County lying within the following-described boundary: Beginning at the intersection of the Yellowstone River and the north boundary of Yellowstone National Park near Gardiner, then northwesterly along said boundary to Shooting Star Mountain, then northeasterly along the Tom Miner-Cinnabar Basin divide to Black Mountain, then northeasterly to the West Fork of Sphinx Creek, then northeasterly down Sphinx Creek to its junction with the Yellowstone River, then north along said river to its junction with Sixmile Creek, then up said creek to the intersection with State Highway 540 (East River Road), then northeasterly on said highway to the intersection of Sixmile Creek Road, then southerly on said road to the intersection with the westerly branch of Sixmile Creek in the NE 1/4 Section 29, T6S, R8E, then southerly up said creek to the North Fork of Sixmile Creek, then easterly up the North Fork of Sixmile Creek to Monitor Peak, then southeasterly along the Mill-Hellroaring-Bear Creek divide to Ash Mountain, then southerly along the divide between Crevice and Cottonwood Creek and Hellroaring Creek to the Yellowstone National Park boundary, then westerly along said boundary to its intersection with the Yellowstone River, the point of beginning.

NOTE: "No Shooting Zone" posted around the town of Gardiner.

Portion of HD 313 North of Dome Mountain WMA: The private lands within HD 313 lying within the following described boundary: Beginning at the intersection of the Yellowstone River with Sixmile Creek, following said creek to the intersection with State Highway 540 (East River Road), then northeasterly on said highway to the intersection of Sixmile Creek Road, then southerly on said road to the intersection with the westerly branch of Sixmile Creek in the NE 1/4 section 29, T6S, R8E, then southerly up said creek to the intersection with Bureau of Land Management property in the NW 1/4 section 32, T6S, R8E, then following the boundary of said property westerly then southerly to the boundary of Montana State Lands at the NE corner Section 6, T7S, R8E, then westerly and northerly along said boundary to the intersection with State Highway 540 (East River Road), then westerly in a straight line to the Yellowstone River, then northeasterly along said river to the intersection with Sixmile Creek, the point of beginning.

314 Upper Yellowstone West: Those portions of Gallatin and Park Counties lying within the following-described boundary: Beginning at the junction of the Yellowstone River and Interstate 90, then westerly along said interstate to the Meadow Creek Road, then southeasterly up said road to the Goose Creek Road, then southerly on said road to its intersection with

Gallatin-Yellowstone River divide, then southerly down said divide to Shooting Star Mountain, then northeasterly along the Tom Miner-Cinnabar Basin divide to Black Mountain, then northeasterly to the West Fork of Sphinx Creek, then northeasterly down said creek to its junction with the Yellowstone River, then northerly down said river to its junction with Interstate 90, the point of beginning.

Portion of HD 314 North of Big Creek: That portion of HD 314 north of the following boundary: From the intersection of Big Creek and the Yellowstone River, then west up said creek to its headwaters, then west to Eaglehead Mountain.

Portion of HD 314 South of Big Creek: That portion of HD 314 south of the following boundary: From the intersection of Big Creek and the Yellowstone River, then west up said creek to its headwaters, then west to Eaglehead Mountain.

315 West Slope Crazy Mountains: Those portions of Meagher, Park and Sweet Grass Counties lying within the following-described boundary: Beginning at US Highway 89 and the Yellowstone River east of Livingston, then northerly along said highway to Sixteen Mile Creek, then easterly up said creek to the Crazy Mountain Divide, then southerly along said divide to the West Fork of Duck Creek near Fairview Peak, then easterly down the West Fork of Duck Creek to Duck Creek, then southerly down said creek to the Yellowstone River, then westerly up said river to US Highway 89, the point of beginning.

316 Absaroka: Those portions of Carbon, Sweet Grass and Park Counties lying within the following-described boundary: Beginning at the junction of the Montana-Wyoming border and the Custer-Gallatin National Forest boundary southeast of Albino Lake, then northerly and westerly along said boundary to Granite Mountain, then north one-half mile to the Stillwater County Line, then west along said county line to the Custer-Gallatin National Forest Boundary near Timberline Mountain, then northerly along said boundary to the Slough Creek-Boulder River Divide near Columbine Pass, then southwesterly along the Boulder River-Slough Creek Divide and northwesterly along the Boulder River-Buffalo Fork Divide and the Hellroaring Creek-Boulder River Divide to the Hellroaring-Mill Creeks Divide near Crow Mountain, then southwesterly along the Mill-Hellroaring Creeks Divide to the Bear-Hellroaring Creeks Divide to Ash Mountain, then southerly along the Crevice-Hellroaring Creeks Divide to the Crevice-Cottonwood Creeks Divide, then southerly along the Crevice-Cottonwood Creeks Divide to the Yellowstone National Park Boundary, then easterly and southerly along said boundary to the Montana-Wyoming border, then easterly along said border to the Custer-Gallatin National Forest boundary southeast of Albino Lake, the point of beginning.

NOTE: Backcountry Remote location, access difficult.

317 Upper Yellowstone East: That portion of Park County lying within the following-described boundary: Beginning at the junction of the Yellowstone River and Interstate 90, then south along said river to the mouth of Sixmile Creek, then southerly up said creek to its intersection with State Highway 540 (East River Road), the northeasterly on said highway to its intersection with Sixmile Creek Road, then southerly on said road to its intersection with Sixmile Creek in the NE 1/4 Section 29, T6S, R8E, then up said creek to the North Fork of Sixmile Creek, then southerly up said fork to the Sixmile-Cedar-Mill Creeks Divide near Monitor Peak, then easterly and northerly along the Mill-Hellroaring Creeks and Mill Creek-Boulder River Divides to Mount Cowen, then northerly along the Yellowstone River-West Boulder River Divide to Elephant Head Mountain, then northerly down Mission Creek to the Yellowstone River, then westerly up said river to Interstate 90, the point of beginning.

318 Butte-Basin: Those portions of Jefferson County lying within the following -described boundary: Beginning at the junction of the Jefferson County line and Interstate 15 at Elk Park Pass, then northeasterly along said interstate to the Boulder-Prickly Pear Divide north of Boulder, then westerly along said divide to the Boulder River-Ten Mile Creek Divide, then westerly along said divide to the Jefferson County Line, then southwesterly along said county line to Interstate 15, the point of beginning.

319 Fleecer: Those portions of Silver Bow and Deer Lodge Counties lying within the following-described boundary: Beginning at the junction of Interstate 15 and Route 43, then westerly along said route to a point directly opposite the confluence of Pintlar Creek with the Big Hole River (Deer Lodge-Beaverhead County line), northwesterly along the Deer Lodge-Beaverhead County line to the Continental Divide at West Pintlar Peak then northeasterly along the Continental Divide to Route 274, then southerly along said route to American Creek, then southeasterly up said creek to the Continental Divide, then easterly along said divide to Fleecer Ridge at Burnt Mountain, then southerly along Fleecer Ridge to USFS Road 96 (Divide Creek Road) then easterly along said road to Interstate 15, then southerly along said interstate to its junction with Route 43, the point of beginning.

320 South Tobacco Root Mountains: Those portions of Madison and Silver Bow Counties lying within the following-described boundary: Beginning at the junction of Montana Highway 287 and South Meadow Creek near McAllister, then southerly on said highway to Ennis, then westerly along same highway to Twin Bridges, then northerly along Route 41 and Route 55 to the intersection of the Waterloo-Parsons Road, then southeasterly along said road to the Mill Canyon Road, then easterly on said road and Mill Canyon Trail (USFS Trail 89) to the South Boulder-Jefferson River Divide, then southerly and easterly along said divide and the South Boulder-Ruby Divide and the Madison-Ruby Divide to Ramshorn Mountain, then easterly down South Meadow Creek to the junction of Montana Highway 287, the point of beginning.

321 West Big Hole: That portion of Beaverhead County lying within the following-described boundary: Beginning at Wisdom and Route 278, then southerly along said route to the Jackson-Skinner Meadows Road, then southerly along said road to the Big Hole-Bloody Dick Divide, then westerly along said divide to the Montana-Idaho border and Continental Divide, then northerly along said divide to Route 43, then easterly along said route to Route 278 at Wisdom, the point of beginning.

322 Lower Ruby: Those portions of Beaverhead and Madison Counties lying within the following-described boundary: Beginning at the junction of Route 41 and the Sweetwater Road, then easterly along said road to the Ruby River Road, then northerly down said road to Montana Highway 287 at Alder, then northwesterly along said highway to Route 41 at Twin Bridges, then southerly along said route to the junction of the Sweetwater Road, the point of beginning.

323 Wall Creek: That portion of Madison County lying within the following-described boundary: Beginning at the junction of the Madison River and the West Fork of the Madison River, then southwesterly up the West Fork of the Madison River to Elk River, then northwesterly up said river to the Gravelly Range Road, then northerly along said road to the Johnny Ridge-Talc Mine Road, then easterly along said road to the east bank of the Madison River, then southerly up the east bank of said river to the West Fork of the Madison River, the point of beginning.

324 Snowcrest-Lower Ruby: Those portions of Beaverhead and Madison Counties lying within the following-described boundary: Beginning at the junction of the Rock-Robb-Ledford Creek Road and Ruby River Road, then southerly along Ruby River Road to Warm Springs Road, then easterly along said road to Gravelly Range Road, then southerly along said road to Ruby River-Long Creek Road, then southerly along Long Creek Road to Clover-Blacktail Road, then northerly along said road to Rock-Robb-Ledford Creek Road, then easterly-northeasterly along said road to the junction of the Ruby River Road, the point of beginning.

325 Blacktail Ridge-Sage Creek: Those portions of Beaverhead and Madison Counties lying within the following-described boundary: Beginning at Lima and Interstate 15, then northerly along said interstate to the junction of Blacktail Road, then southeasterly along said road and Clover Creek Road to the north side Centennial Road, then southerly and westerly along said road to Lima and Interstate 15, the point of beginning.

326 Sweetwater: Those portions of Beaverhead and Madison Counties lying within the following-described boundary: Beginning at the junction of Route 41 and Sweetwater Road, then easterly along said road to Ruby River Road, then southeasterly along said road to the Rock-Robb-Ledford Creek Road, then southwesterly-westerly along said road to the Blacktail Road, then northwesterly along said road to its junction with Route 41, then northeasterly along said route to its junction with the Sweetwater Road, the point of beginning.

327 West Fork Madison-Centennial: Those portions of Beaverhead and Madison Counties lying within the following-described boundary: Beginning at Lima and the north side Centennial Road, then easterly along said road to the Ruby River-Long Creek Road, then northerly along said road to the Gravelly Range Road, then northerly along said road to Elk River, then southeasterly down said river to the West Fork of the Madison River, then northeasterly down said river to the Madison River, then southerly up said river to Route 87, then southerly along said route to the Montana-Idaho border at Reynolds Pass, then westerly along said border to Interstate 15, then northerly along said Interstate to Lima, the point of beginning.

328 Medicine Lodge-Horse Prairie: That portion of Beaverhead County lying within the following-described boundary: Beginning at the Montana-Idaho Border at Lemhi Pass, then easterly along the Lemhi Pass Road to Route 324, then easterly along said route to Medicine Lodge-Big Sheep Road, then southerly along said road to Hildreth Creek, and then westerly along said Creek to the Montana-Idaho border, then northwesterly along said border to Lemhi Pass, the point of beginning.

329 Horse Prairie-Bannack: That portion of Beaverhead County lying within the following-described boundary: Beginning at the junction of Route 324 and Interstate 15, then westerly along Route 324 to Lemhi Pass Road, then westerly along said road to the Montana-Idaho border at Lemhi Pass, then northerly along said border to the Bloody Dick-Big Hole Divide, then easterly along said divide to the Skinner Meadows-Jackson Road, then northerly along said road to Route 278 near Jackson, then easterly along said route to Interstate 15, then southerly along said interstate to Route 324, the point of beginning.

Portion of HD 329 North: That portion of HD 329 north of the following boundary: From the intersection of Route 278 and the Big Hole Divide at Big Hole Pass, then south on said Divide to USFS Road 919, then south on said road to Eunice Creek, then west on said creek to the Montana-Idaho border.

330 Greenhorn Range: Those portions of Beaverhead and Madison counties lying within the following-described boundary: Beginning at the junction of Montana Highway 287 and Ruby River Road at Alder, then southwesterly along said road to the Warm Springs-Gravelly Range-Johnny Ridge-Sierra Talc Mine Road, then easterly along said road to the east bank of the Madison River, then northerly along the east bank of said river to Montana Highway 287 at Ennis, then westerly along said highway to the junction of Ruby River Road at Alder, the point of beginning.

331 Pioneer Mountains: Those portions of Beaverhead, Silver Bow and Madison Counties lying within the following-described boundary: Beginning at the junction of Grasshopper-Wise River Road and Route 278, then northerly along Grasshopper-Wise River Road to Route 43 at Wise River, then easterly along said route to Interstate 15 at Divide, then southerly along said interstate to Route 278, then westerly along said route to Grasshopper-Wise River Road, the point of beginning.

332 East Big Hole: Those portions of Beaverhead, Silver Bow and Deer Lodge Counties lying within the following-described boundary: Beginning at Wise River, then southerly on the Wise River-Grasshopper County Road to Route 278, then westerly on said route to Route 43 at Wisdom, then northerly and easterly along said route to Wise River, the point of beginning.

333 North Tobacco Root Mountains: Those portions of Madison, Gallatin and Jefferson Counties lying within the following-described boundary: Beginning at the junction of Interstate 90 and Route 55 at Whitehall, then southerly along said route to its intersection with the Waterloo Parson's Bridge Road (also known as Guy George Bridge), then southeasterly along said road to the Mill Canyon Road, then easterly on said road and USFS Trail 89 (Mill Canyon Trail) to the South Boulder-Jefferson River Divide, then southerly and easterly along said divide and South Boulder-Ruby River Divide and Madison-Ruby River Divide to Ramshorn Mountain, then easterly down South Meadow Creek to its junction with US Highway 287, then northerly along said highway to its junction with Interstate 90 (near Three Forks), then westerly along said interstate to its junction with Route 55 at Whitehall, the point of beginning.

334 Mussigbrod: That portion of Beaverhead County lying within the following described boundary: Beginning at Wisdom and Route 43, then westerly along Route 43 to the Continental Divide, then northerly and northeasterly along said divide to the Beaverhead-Deer Lodge County line at West Pintlar Peak, then southeasterly along said line to a point on Route 43 directly opposite the confluence of Pintlar Creek with the Big Hole River, then southerly along Route 43 to Route 278 at Wisdom, the point of beginning.

335 Helena-South: Those portions of Lewis and Clark and Jefferson Counties lying within the following-described boundary: Beginning at the junction of Interstate 15 and the Montana City exit, then south along said interstate to the Prickly Pear Creek-Boulder River Divide, then westerly along said divide to its junction with the Continental Divide, then northerly along said Divide to US Highway 12, then east along said highway to its junction with LeGrande Boulevard, then along said boulevard in a southerly direction to Section 26, then south along the west boundary of said section to the north boundary of Section 35, then east along said section to the west boundary of Section 36, then south along the west boundary of said section, then east along the south boundary of Section 36 along the national forest boundary, then south along the west boundary of Section 6 and 7 T9N R3W, then easterly along the Holmes-Clark Gulch Road to the junction with Jackson Creek Road, then easterly along said road to Montana City and Interstate 15, the point of beginning.

339 Sieben-Sleeping Giant: That portion of Lewis and Clark county lying within the following-described boundary: Beginning at the bridge over Rock Creek on Interstate 15, (approximately three miles northeast of Wolf Creek), then southeasterly along Rock Creek approximately one mile to its confluence with the Missouri River, then southerly up the west bank of the Missouri River to Hauser Dam, then southerly along Hauser Dam Road to its junction with Country Side Road, then westerly along said road to its junction with Mountain Meadows Road, then westerly along said road to where it becomes Snowdrift Road, then west along said road to its junction with Collins Drive, then north along Collins Drive to the north boundary of Section 4, T11N, R3W, then west along the north boundary of Section 4 and Section 5 to Interstate 15, then northerly along said Interstate approximately two miles to the north boundary of Section 31, T12N, R3W, at the north of the split median of Interstate 15, then following the north boundary of Section 31 westerly to the northeast corner of Section 36, T12N, R4W, then southerly along the east boundary of Section 36, then west along the south boundary of Section 36 to Green Meadow Drive, then south along Green Meadow Drive to its junction with Woodland Hills Road, then west on Woodland Hills Road to its junction with Lone Mountain Road, then south along Lone Mountain Road to Highway 279 (Lincoln Road West), then westerly and northerly along said route to Flesher Pass, then northwesterly along the Continental Divide to the North Fork Lyons Creek, then southeasterly down said creek to Interstate 15, then north along said interstate to Rock Creek Bridge, the point of beginning.

340 Highlands: Those portions of Beaverhead, Madison, Jefferson and Silver Bow Counties lying within the following-described boundary: Beginning at Dillon, then northerly along Route 41 to its junction with Route 55, then northwesterly along said route to its junction with Interstate 90 at Whitehall, then westerly along said interstate to its junction with Interstate 15 west of Butte, then southerly along said interstate to Dillon, the point of beginning.

341 High Rye: Those portions of Silver Bow and Deer Lodge Counties lying within the following-described boundary: Beginning at the junction of Interstate 90 and Interstate 15 near Rocker, then southerly along said Interstate to its junction with USFS Road 96 (Divide Creek Road), then westerly along said road to Fleecer Ridge, then northerly along said ridge to the Continental Divide at Burnt Mountain, then westerly along said divide to the head of American Creek, then northwesterly down said creek to Route 274, then northerly along said route to Route 1, then easterly along said route to Interstate 90, then easterly along said interstate to Interstate 15, the point of beginning.

343 Helena-North: That portion of Lewis and Clark County lying within the following-described boundary: Beginning at Flesher Pass, then southerly along State Route 279 to its intersection with County Route 602 (the Birdseye Road, also known as Williams Street), then southerly along said route to the north boundary of Section 15, T10N, R4W, and the intersection with the property owned and administered by the Department of Defense and known as Fort Harrison in Section 15, T10N, R4W, then along the boundary of all property owned and administered by the Department of Defense known as Fort Harrison in Sections 15, 16, 17, 18, 19, 20, 21, and 22, T10N, R4W, to the intersection with County Route 602 (the Birdseye Road, also known as Williams Street) in Section 22, T10N, R4W, then southerly along said route to its intersection with US Highway 12, then westerly along said route to MacDonald Pass and the Continental Divide, then along said divide in a northerly direction to Flesher Pass, the point of beginning.

350 Whitetail: Those portions of Silver Bow and Jefferson Counties lying within the following-described boundary: Beginning at Butte, then northeasterly along Interstate 15 to its junction with Route 69 at Boulder, then southerly along said route to its junction with the Boulder-Whitetail Road, then southerly along the said road to its junction with Interstate 90 at Whitehall, then westerly along said interstate to its junction with Interstate 15 at Butte, the point of beginning.

360 North Madison: That portion of Madison and Gallatin Counties lying within the following-described boundary: Beginning at the intersection of Indian Creek and the Madison River, then following the east bank of said river to the bridge at Ennis on US Highway 287, then northerly along said highway to its intersection with the North Shore County Road (at Ennis Lake) at McAllister, then easterly along said county road to the mouth of Beartrap Canyon and the Montana Power Canyon Road, then northerly along said road to Trail Creek, then up Trail Creek in an easterly direction to Red Knob Mountain and the Madison-Cherry Creek Divide, then southerly along said divide and the Madison-Gallatin Rivers Divide to the Spanish Creek-West Fork Gallatin-Hellroaring Creek Divide, then easterly along said divide to Wilson Peak, then southeasterly down the Dudley Creek-West Fork Gallatin divide to the Gallatin River, then southerly up said river to the intersection with Buck Creek, then up said creek in a westerly direction to the Madison-Gallatin Rivers Divide, then southerly along said divide to Shedhorn ridge (mountain), then northwesterly down the toe of Shedhorn Ridge to Indian Creek, then westerly down said creek to its intersection with the Madison River, the point of beginning.

361 Hebgen-Upper Madison: Those portions of Madison and Gallatin Counties lying within the following-described boundary: Beginning where the western boundary of Yellowstone National Park intersects the Montana-Idaho border, then northerly along the Yellowstone National Park Boundary to its intersection with US Highway 191, then southerly along said highway to its junction with US Highway 287 at the Duck Creek Y, then westerly along said highway to Grayling Creek, then down said creek to Hebgen Lake, then westerly along the north shore of Hebgen Lake to Hebgen Lake Dam, then westerly along the north shore of the Madison River and Earthquake Lake to Route 87, then southerly along said route to the Montana-Idaho border then southeasterly along said border to the intersection of the Yellowstone National Park Boundary, the point of beginning.

362 South Madison: Those portions of Madison and Gallatin Counties lying within the following-described boundary: Beginning at the mouth of Indian Creek and the east bank of the Madison River, then southerly along the east and north bank of said river and Earthquake Lake to Hebgen Lake Dam, then easterly along the north shore of Hebgen Lake to Grayling Creek, then up said creek to US Highway 287, then easterly along said highway to its junction with US Highway 191 at the Duck Creek Y, then northerly along US Highway 191 to its intersection with the Yellowstone National Park boundary, then northerly along said boundary to its intersection with the Madison-Gallatin River divide, then westerly and northerly along said divide through Sentinel and Imp Peaks to the Shedhorn Ridge (mountain), then northwesterly down the toe of said ridge to Indian Creek, then westerly down said creek to the point where the mouth of Indian Creek and the east bank of the Madison River meet, the point of beginning.

370 Bull Mountains: That portion of Jefferson County lying within the following-described boundary: Beginning on Interstate 90 at Whitehall, then easterly along said interstate to the Route 69 bridge, then northerly along said Route 69 to the Whitetail-Boulder Road, then southerly along said road to Interstate 90 at Whitehall, the point of beginning.

380 Radersburg: Those portions of Jefferson, Broadwater, and Lewis and Clark Counties lying within the following-described boundary: beginning at Boulder, then southerly along Route 69 to Interstate 90, then easterly along said route to the Jefferson River Bridge west of Three Forks, then northeasterly down the east bank of the Jefferson River to the Missouri River, then northerly down the east bank of said river and the east shore of Canyon Ferry Reservoir to Canyon Ferry Dam and Route 284, then southerly along said route to US Highway 12-287, then westerly along said highway to Route 518 at East Helena, then southerly along said route to the junction with Interstate 15, then southerly along said interstate to Boulder the point of beginning.

Portion of HD 380 North: Those portions of Jefferson, Broadwater, and Lewis and Clark Counties lying within the following described boundary: Beginning at Canyon Ferry Dam, then southerly along the west shoreline of Canyon Ferry Reservoir to Beaver Creek, then westerly up said Creek to the intersection of USFS trail 115 and 116, then westerly along trail 115 to its intersection with trail 113, then southwesterly along said trail to USFS road 4032, then southerly along said road to USFS road 164, then westerly along said road to Interstate 15, then northerly along said Interstate to Route 518 at Montana City, then northeasterly along said route to the junction with Highway 12-287, then easterly along said route to the intersection of Route 284, then northerly and easterly along said route to Canyon Ferry Dam, the point of beginning.

Portion of HD 380 South: Beginning at the east bank of the Missouri River at the Highway Bridge at Toston, then south and west along US Highway 12 and 287 to the junction with the Radersburg Road (County Road 285), then west along said road through Radersburg, then north and west along said road which becomes USFS Road 424 to the National Forest Boundary, then south and west along the National Forest Boundary to the junction with Johnny's Gulch Road (Forest Service Road 621), then northwesterly up said road to the Helena-Deerlodge Forest boundary, then northerly along said boundary to Crow and Elkhorn Peak, then westerly along the Boulder-Missouri River divide to the National Forest Boundary, then north along said boundary to the Prickly Pear Creek Road (USFS Road #164), then northwesterly along said road to Interstate 15, then southerly along Interstate 15 to the junction with Route 69, then south and east along said route to the Interstate 90 bridge, then easterly along Interstate 90 to the Jefferson River Bridge near Three Forks Junction, then northeasterly down said river to the Missouri River, then northerly down the east bank of said river to Toston, the point of beginning.

Portion of HD 380 Outside the National Forest Boundary: That portion of HD 380 outside of the National Forest Boundary.

Portion of HD 380 Canyon Ferry Wildlife Management Area: That portion of HD 380 within the Canyon Ferry WMA Boundary.

388 Tenmile - Prickly Pear Valley: Those portions of Lewis and Clark and Jefferson Counties lying within the following-described boundary (does not include any national forest lands): Beginning at the north end of the split median of Interstate 15, on the north boundary of Section 31 (T12N, R3W), then southerly along Interstate 15 for approximately two miles to the north boundary of Section 5, T11N, R3W, then east along the north boundary of Sections 5 and 4 to Collins Drive, then south along Collins Drive to its junction with Snowdrift Road, then easterly along Snowdrift Road until Snowdrift Road becomes Mountain Meadows Road, then easterly along Mountain Meadows Road to a junction with Countryside Road, then southeasterly along Countryside Road to Hauser Lake, then southerly along the western shore of said lake and across the

entrance of the Causeway Arm and continuing in a southerly direction along the west shore of said lake to Canyon Ferry Dam and Route 284, then westerly and southerly along said route to the junction with US Highway 12-287, then westerly along US Highway 12-287 to Route 518 at East Helena, then southerly along said route to the junction with Interstate 15, then across Interstate 15 to Montana City and the Jackson Creek Road, then westerly along the Jackson Creek Road its junction with the Clark Gulch Road, then west along said route to its junction with the Holmes Gulch Road, then westerly along said route to the national forest boundary, then northerly along the national forest boundary along the west edge of Sections 7 and 6, T9N, R3W, then west along the south boundary of Section 36, then north along the west boundary of Section 36, then west along the south boundary of Section 26, then north along the west boundary of Section 26 to LeGrande Cannon Boulevard, then in a westerly and northerly direction along LeGrande Cannon Boulevard to US Highway 12, then across US Highway 12 onto County Route 602 (also known as Williams Street and then the Birdseye Road), then northerly along said route to the intersection with the property owned and administered by the Department of Defense and known as Fort Harrison in Section 22, T10N, R4W, then along the boundary of all property owned and administered by the Department of Defense known as Fort Harrison in Sections 22, 21, 20, 19, 18, 17, 16, and 15, T10N, R4W, to the intersection with County Route 602 (also known as the Birdseye Road) at the north boundary of Section 15, T10N, R4W, then northwesterly along said route to State Highway 279, then easterly along State Highway 279 to its junction with Lone Mountain Road, then northerly along said road for two miles to the junction with Woodland Hills Road, then east on said road to Green Meadow Road, then north on said road to the southwest corner of Section 36, then east along the south boundary of Section 36, then north along the east boundary of Section 36, then east along the north boundary of Section 31 to its intersection with Interstate 15, the point of beginning.

Portion of HD 388 Outside Weapons Restriction Area: That portion of HD 388 east of the following boundary: From the intersection of US Highway 12-287 and Lake Helena Drive, then north on said drive to the south shore of the Causeway Arm, then north and east on said shore to Hauser Lake.

390 Sixteenmile Creek: Those portions of Broadwater, Gallatin and Meagher Counties lying in the following-described boundary: Beginning at the mouth of Sixteenmile Creek and the east bank of the Missouri River, then northerly along the east bank of said river to the mouth of Greyson Creek, then easterly up said creek to its junction with the Ridge Road, then south and east along the Ridge Road to the junction of the Dry Creek Road cutoff, then southerly to the Dry Creek Road, then easterly along the Dry Creek Road to the Meagher-Broadwater County line, then southerly along said line to the Meagher-Gallatin County line, then east along said line to Sixteenmile Creek, then northeasterly along said creek to Ringling, then southerly and westerly along the Ringling-Maudlow Road to its junction with Dry Creek Road and Sixteenmile Creek at Maudlow, then westerly along said creek to the east bank of the Missouri River, the point of beginning.

Portion of HD 390 East: That portion of HD 390 east of the following boundary: From the intersection of Dry Creek Road and the east boundary of Section 1 (T5N, R4E) east of Daniels Cow Camp, then south on said boundary to the southeast corner of section 1, then west on the south boundary of sections 1, 2 and 3 to the northeast corner of section 9, then south on the east boundary of sections 9 and 16 (T5N, R4E) to the main ridge on Sixmile Mountain, then south on said ridge to Sixteenmile Creek.

Portion of HD 390 West: That portion of HD 390 west of the following boundary: From the intersection of Dry Creek Road and the east boundary of Section 1 (T5N, R4E) east of Daniels Cow Camp, then south on said boundary to the southeast corner of section 1, then west on the south boundary of sections 1, 2 and 3 to the northeast corner of section 9, then south on the east boundary of sections 9 and 16 (T5N, R4E) to the main ridge on Sixmile Mountain, then south on said ridge to Sixteenmile Creek.

391 Dry Creek-Avalanche: Those portions of Broadwater and Meagher Counties lying within the following-described boundary: Beginning at the intersection of the Missouri River and US Highway 12 and U.S. Highway 287 north of Townsend, then northerly along the east bank of said river and the east shoreline of Canyon Ferry Reservoir to the mouth of Magpie Creek, then northeasterly along said creek to the USFS (Helena National Forest) boundary, then south and east along the USFS boundary to the Avalanche Creek Road (USFS Road #359), then northeasterly along said road to the Nary Time Gulch Trail (USFS Trail #234), then northeasterly along said trail to the Broadwater-Meagher County line, then south along said line to its junction with the Dry Creek Road, then westerly along said road to its junction with the Ridge Road, then northerly and westerly along said road to Greyson Creek, then westerly along said creek to the east bank of the Missouri River, then northwesterly and easterly along the east bank of said river to its junction with US Highway 12-287, the point of beginning.

Portion of HD 391 Canyon Ferry Wildlife Management Area: That portion of HD 391 within the Canyon Ferry WMA Boundary

392 Avalanche-Gates of the Mountains: Those portions of Broadwater and Lewis and Clark Counties lying within the following described boundary: Beginning at the mouth of Meriwether Canyon on the Missouri River, then northeasterly up the Meriwether Canyon-Mann Gulch Divide to the Meriwether Canyon-Willow Creek Divide, then northeasterly along said divide to Willow Mountain, then southeasterly along the Slip Gulch-Meriwether Canyon-Big Log Gulch Divide to Bear Prairie, then northeasterly along the Candle Gulch-Hunters Gulch Divide to Candle Mountain, then easterly along the Willow Creek-Hunters Gulch-Moors Creek Divide to Moors Mountain, then northeasterly along the Willow Creek-Elkhorn Creek-Porcupine Creek Divide to the posted Beartooth Wildlife Management Area-Gates of the Mountains Wilderness Area boundary, then east and south along the Gates of the Mountains Wilderness Area/national forest boundary to the Beaver Creek Road (USFS Rd #138), then easterly along said road to USFS Rd #4143, then easterly along said road to the Lewis and Clark-Meagher County Line, then southerly and easterly along said county line to the Meagher-Broadwater County line, then southerly along said line to the Nary Time Gulch Trail (USFS Trail #234), then southwesterly along said trail to the Avalanche Creek Road (USFS Road #359), then southwesterly along said road to the USFS (Helena National Forest) boundary, then north and west along said boundary to Magpie Creek, then southwesterly along said creek to the east shoreline of Canyon Ferry Reservoir, then northerly along said shoreline and the east bank of the Missouri River to the mouth of Meriwether Canyon the point of beginning.

393 East Bridger: Those portions of Park, Gallatin and Meagher Counties lying within the following-described boundary: Beginning at the junction of Interstate 90 and the Yellowstone River at Livingston, then easterly down said river to its junction with US Highway 89, then northerly along said highway to Ringling, then southerly and westerly along the Ringling-Maudlow Road to its junction with the Dry Creek Road at

Maudlow, then southerly along said road to the Brammer Creek Road, then southerly along said road to the Blacktail Divide Road, then easterly along said road to Rocky Mountain Road, then southerly along said road to Olie Canyon, then easterly up said canyon to Blacktail Mountain, then easterly and southerly along the Bridger Range divide to Flathead Pass, then easterly along the Flathead Pass Road to its junction with Route 86, then southerly and westerly along said route to Story Mill Road, then southeasterly on Story Mill Road to L Street, then south on L Street to its intersection with Rocky Creek, then southeasterly along Rocky Creek, then southerly to Bear Canyon-Interstate 90 Interchange, then easterly along Interstate 90 to the Yellowstone River at Livingston, the point of beginning.

400 Lower Marias River: Those portions of Toole, Pondera, Liberty and Chouteau Counties lying within the following-described boundary: Beginning at Shelby, then east along US Highway 2 to the Hill-Liberty county line, then south along said line to the Marias River, then east and south down said river to the Missouri River, then southwesterly up said river to Route 80 at Fort Benton, then northwesterly along said route to Route 223, then northwesterly along said route to its intersection with Route 564, then north and west along said route to Interstate 15 at Brady, then northerly along said interstate to US Highway 2 at Shelby, the point of beginning.

401 Sweet Grass Hills: Those portions of Toole and Liberty Counties lying within the following-described boundary: Beginning at the Port of Sweetgrass and its junction with Interstate 15 on the Canadian border, then east on said border to the Liberty-Hill County line, then south on said line to US Highway 2, then west along said highway to Shelby and Interstate 15, then north along said interstate to Sweetgrass, the point of beginning.

403 Cut Bank: Those portions of Glacier and Toole Counties lying within the following-described boundary: Beginning on the Canadian Border at Sweetgrass, then south on Interstate 15 to Shelby, then west on US Highway 2 to Cut Bank, then north along the eastern boundary of the Blackfeet Indian Reservation to the Canadian border, then east along said border to Sweetgrass, the point of beginning.

404 Lower Teton River: Those portions of Teton, Pondera, Chouteau, and Cascade Counties lying within the following-described boundary: Beginning at the intersection of US Highway 89 and Route 219 at Pendroy, then northeasterly along said route to its intersection with Interstate 15 at Conrad, then southeasterly along said interstate to Route 365 at Brady, then easterly along said route to the junction of Route 564, then north and east along said route to the junction of Highway 223, then southerly along said route to US Highway 87 at Fort Benton, then southwesterly along said highway to Interstate 15 at Great Falls, then southwesterly along said interstate to the interchange at the town of Cascade, then north along the county road to Simms, then northerly along County Road 431 to junction of US Highway 89, then westerly through Fairfield and Choteau to Route 219 at Pendroy, the point of beginning.

405 Carter: Those portions of Cascade and Chouteau Counties lying within the following described boundary: Beginning at Fort Benton, then northwesterly along Route 223 to Highway 87, then southwesterly along said highway to Great Falls, then southeasterly along Highway 87 and 89 to Belt Creek, then northerly down said creek to Route 228 near Highwood, then northeasterly along said route to Highway 80 near Ft. Benton then northwesterly along said route to Route 223 at Fort Benton, the point of beginning.

406 Upper Marias-Dupuyer: Those portions of Glacier, Toole, Pondera, and Teton Counties lying within the following-described boundary: Beginning at Conrad on Interstate 15 north to Shelby, then west on US Highway 2 to the Blackfeet Indian Reservation boundary near Cut Bank, then south and west along said boundary to US Highway 89, then south on said highway to the junction of Route 219, then easterly through Pendroy to Conrad on said route the point of beginning.

410 Missouri River Breaks: Those portions of Fergus and Petroleum Counties lying within the following-described boundary: Beginning at Winnett, then west on State Highway 200 to its junction with US Highway 87 and State Highway 19, approximately 1 mile north of Grass Range, then northerly on State Highway 19 to its junction with US Highway 191, then northerly on said highway to the Missouri River, then easterly down said river to the mouth of the Musselshell River, then southerly up said river to State Highway 200, then west on said highway to Winnett, the point of beginning.

411 Snowy Mountains: Those portions of Golden Valley, Fergus and Judith Basin Counties lying within the following-described boundary: Beginning at Lewistown, then east on State Highway 200 to Winnett, then southwesterly on the Winnett to Roundup Road (FAS244) to its junction with US Highway 87, then north on said highway approximately four miles to Flat Willow Creek, then westerly up said creek to the South Fork of Flat Willow Creek, then westerly up said creek to the Red Hill road, then south along said road to the Snowy Mountain Divide, then westerly along said divide to the head of Meadow Creek, then westerly down said creek to US Highway 191, then northerly along said highway to US Highway 87, then westerly along said highway to the Judith River, then northerly down said river to the Hanover Road, then easterly along said road to US Highway 191, then southerly on said highway to Lewistown, the point of beginning.

412 Judith and Moccasin Mountains: That portion of Fergus County lying within the following-described boundary: Beginning at Lewistown, then easterly along US Highway 87 (State Route 200), to its junction with State Highway 19 at Grass Range, then north along said highway to its junction with US Highway 191 at Bohemian Corner, then westerly along US Highway 191 to Hilger, then north on the Winifred Road (FAS236) approximately three miles to the junction of the Salt Creek Road, then northwesterly along said road to the Plum Creek Road, then southwesterly along said road to State Route 81, then westerly along said route to the Judith River, then southerly along said river to the Hanover Road (FAS 426), then easterly along said road to US Highway 191, then southerly along said highway to US Highway 87 at Lewistown, the point of beginning.

413 Northwest Little Belt Mountains: Those portions of Cascade and Meagher Counties lying within the following-described boundary: Beginning at Ulm, then following Interstate 15 northeasterly to US Highways 87 and 89 at Great Falls, then southeast along said highways to Armington Junction US Highway 89 and 87 separate), then south on US Highway 89 to its junction with Harley Creek (two miles north of Neihart), then westerly along Harley Creek to its junction with USFS Road 839, then south on said road to its junction with USFS Road 586, then westerly along said road past Onion Park, Williams Park and Eagle Park to where said road intersects with USFS Road 6424 (South Fork Tenderfoot Creek Road), then westerly on said road and down the South Fork Tenderfoot Creek to forks of Tenderfoot Creek, then westerly down the main Tenderfoot Creek to its confluence with the Smith River, then north and down said river to Ulm, the point of beginning.

Portion of HD 413 Outside the National Forest Boundary: That portion of HD 413 outside the National Forest Boundary.

415 Summit-North Fork Birch Creek: Those portions of Pondera and Glacier Counties lying within the following-described boundary: Beginning at Summit on Marias Pass, then northeast along the Glacier Park Boundary to the Blackfeet Indian Reservation boundary, then southeasterly along said boundary to USFS Trail 121 (North Fork of Birch Creek Trail), then westerly along said trail to Badger Pass, then northwesterly along the Continental Divide to Summit, the point of beginning.

416 Little Belt Mountains Southwest: Those portions of Cascade and Meagher Counties lying within the following-described boundary: Beginning at White Sulphur Springs, then northwest along Route 360 (Fort Logan-Millegan Road) to junction of said route with the Smith River, then north and downstream said river to its confluence with Tenderfoot Creek, then easterly up said creek to fork with South Fork Tenderfoot Creek, then easterly on South Fork Tenderfoot Creek, and then continuing on USFS Road 6424 (South Fork Tenderfoot) to intersection of said road with the main county road (Road 586 on Forest Service travel plan map), then easterly on said road past Eagle Park, Williams Park, and Onion Park to its junction with USFS Road 839, then north on said road to its junction with Harley Creek, then easterly along Harley Creek to its junction with US Highway 89 (two miles north of Neihart), then south on said highway to White Sulphur Springs, the point of beginning.

417 Armells Creek-War Horse: Those portions of Fergus County lying within the following-described boundary: Beginning at Hilger, then easterly and northerly on US Highway 191 to the Missouri River, then westerly up said river to the Stafford Ferry Road, then south on said road to the Knox Ridge Road, then westerly on said road to Route 236 at Winifred, then south on said route to US Highway 191 at Hilger, the point of beginning.

418 South Judith Basin: Those portions of Judith Basin and Fergus Counties lying within the following-described boundary: Beginning at the junction of US Highway 87 and State Highway 239 near Windham, then south and east along said route to Utica, then southwesterly following the Judith River Road-South Fork Judith River Road (USFS Road 487) to the mouth of Dry Pole Canyon, then up the main fork of the stream course in Dry Pole Canyon to the Mount High Lookout location, then easterly along the USFS Road 382 (Mount High Lookout-Jellison Guard Station Road) to the permanent boundary marker (Wheatland-Judith Basin County line) on said road, then east on said line to its confluence with US Highway 191 (one mile north of Judith Gap), then north on said highway to its junction with US Highway 87 (Eddie's corner), then west on said highway to its junction with State Highway 239 near Windham, the point of beginning.

419 Stanford: Those portions of Judith Basin and Fergus Counties lying within the following-described boundary: Beginning at Geyser, then north on the Geyser-Geraldine Road to Arrow Creek, then down said creek to Route 230, then south along said route to Route 81, then easterly along said route through Denton to the Judith River, then southwesterly up said river to US Highway 87 (near Hobson), then northwesterly along said highway to Geyser, the point of beginning.

420 Judith River WMA-Sage Creek: That portion of Judith Basin County lying within the following-described boundary: Beginning at the junction of the Judith River Road and the bridge over the Middle Fork of the Judith River, then westerly along said fork to its confluence with Yogo Creek, then northwesterly along said creek to Bear Gulch Road, then up said road and trail to Bear Park, then northerly and easterly along the

Bear Park Road to the Sage Creek Road, then easterly along said road to its junction with the Windham-Utica Road, then easterly along said road to Utica, then along the Judith River Road to the junction of said road and the Middle Fork of the Judith River, the point of beginning.

421 Birdtail Hills: Those portions of Cascade and Lewis and Clark Counties lying within the following-described boundary: Beginning at Cascade, then west along the Missouri River to Rock Creek, then northwesterly up said creek to Interstate 15 then southerly along said interstate to the junction with US Highway 287, then northerly along said highway to State Route 200 at Bowman's Corner, then northeast along said route to Simms, then south along the Simms-Cascade county road to Cascade, the point of beginning.

422 North Dearborn: That portion of Lewis and Clark county lying within the following-described boundary: Beginning at the Continental Divide at Rogers Pass, then northwesterly along said divide to the head of the South Fork of the Sun River, then northerly down said river to USFS trail 248, then easterly along said trail to USFS trail 212, then southeasterly along said trail to USFS trail 232 (Crown Creek trail), then easterly along said trail to USFS Trail 270 (Crown Mountain trail), then northerly along said trail to Ford Creek, then down Ford Creek to the USFS boundary, then northerly along said boundary to the Benchmark road, then northerly and easterly along said road to Augusta and FAS 434, then southerly along said road to the Dearborn River approximately two miles southeast of Bean Lake, then southeasterly along said river to State Route 200 approximately seven miles southwest of Bowmans Corner, then southwesterly along said route to the Continental Divide at Rogers Pass, the point of beginning.

423 South Dearborn: That portion of Lewis and Clark County lying within the following-described boundary: Beginning at the intersection of US Highway 287 and State Route 200 at Bowman's Corner, then southerly along US Highway 287 to Interstate 15, then south on said interstate to the bridge over Lyons Creek, then up said creek and the North Fork of Lyons Creek to the Continental Divide, then northwest along said divide to State Route 200 at Roger's Pass then northeasterly along said route to its intersection with US Highway 287, the point of beginning.

424 Benchmark: That portion of Lewis and Clark county lying within the following-described boundary: Beginning at the junction of Cutrock Creek and the crest of Lime Ridge, then southerly and westerly along the divide between Beaver Creek and Willow Creek to Fairview Mountain, then northerly and westerly along said divide to Renshaw Mountain, then northerly along the divide between the Lange Creek drainage and the Bighead-Benchmark Creek drainages to the divide between Bighead Creek and Windfall Creek, then westerly along said divide immediately south and west of Windfall Creek to the South Fork of the Sun River, then south along the east bank of the South Fork of the Sun River (the eastern border of the Sun River Game Preserve) to USFS trail 248, then easterly along said trail to USFS trail 212, then southerly along said trail to USFS 232 (Crown Creek trail), then easterly along said trail to USFS Trail 270 (Crown Mountain trail), then northerly along said trail to Ford Creek, then down Ford Creek to the USFS boundary, then northerly along said boundary to the Benchmark road, then northerly along said road to the junction with the Beaver/Willow road, then westerly along Beaver/Willow road approximately 1/3 of a mile to the USFS boundary, then northerly along said boundary to the crest of Lime Ridge, then northerly along said crest to Cutrock Creek, the point of beginning.

425 Sun River WMA: That portion of Lewis and Clark County lying within the following-described boundary: Beginning at Augusta, then north and east along US Highway 287 to the Sun River, then westerly along said river to the USFS boundary, then south along said boundary to crest of Sawtooth Mountain, then along the crest of Sawtooth Mountain to Cutrock Creek, then westerly up said creek to the crest of Lime Ridge, then south along the crest of Lime Ridge to the USFS boundary, then south along said boundary to the Benchmark Road, then easterly along said road to Augusta, the point of beginning.

Portion of HD 425 outside the Sun River WMA: That portion of HD 425 outside the Sun River Wildlife Management Area

426 Winifred: Those portions of Fergus and Judith Basin Counties lying within the following-described boundary: Beginning at Suffolk, then north following the Winifred Road (FAS 236) to Winifred, then northeasterly on the DY Trail to the Stafford Ferry Road, then northerly on said road to the Missouri River, then up said river in a westerly direction to the mouth of Arrow Creek, then up said creek to State Route 80, then south on said route to State Route 81, then easterly along said route near Denton to the Plum Creek County Road, then northerly and easterly along said road to the Salt Creek Road, then southeasterly along the Salt Creek Road to its junction with the Winifred Road (FAS 236) approximately three miles north of Hilger, then north on the Winifred Road to Suffolk, the point of beginning.

432 Otter Creek: Those portions of Cascade and Judith Basin counties lying within the following-described boundary: Beginning at the junction of US Highways 89 and 87 at Armington Junction, then southerly along US Highway 89 to its junction with USFS Road 487 at King's Hill Pass, then east on USFS Road 487 to its junction with USFS Road 251, then northeasterly along USFS Road 251/Judith Basin County Road 101 (Dry Wolf Creek Road) past Slide Rock Point and Yogo Peak and down Dry Wolf Creek to its junction with US Highway 87 near Stanford, then northwesterly along said highway to Armington Junction, the point of beginning.

441 North Fork Birch Creek-Teton: Those portions of Pondera and Teton Counties lying within the following-described boundary: Beginning at the Blackfeet Indian Reservation boundary on US Highway 89, then southerly on said highway to the junction of County Road 144 near Choteau, then westerly on said road to West Fork Teton and USFS Trail 114, then westerly along said trail to Teton Pass on the Continental Divide, then northerly along said divide to Badger Pass and USFS Trail 121, then easterly along said trail to Swift Dam, then north and east along the Blackfeet Indian Reservation boundary to US Highway 89, the point of beginning.

Portion of HD 441 Bob Marshall Wilderness: That portion of HD 441 west of the following boundary: From the intersection of the Continental Divide and Bob Marshall Wilderness Boundary east of Badger Pass, then east, south and west along said boundary to the intersection of USFS Trail 114.

Portion of HD 441 within the National Forest Boundary: That portion of HD 441 within the National Forest Boundary.

442 Sun River: Those portions of Lewis and Clark and Teton Counties lying within the following-described boundary: Beginning at the intersection of the Sun River and the Forest Service boundary below Diversion Dam, then southerly along said boundary to the crest of Sawtooth Mountain, then southerly along said crest to Cutrock Creek, then westerly up said creek to the crest of Lime Ridge and the divide between Beaver Creek and Willow Creek, then southerly and westerly along said divide to Fairview Mountain, then northerly and westerly along the divide to Renshaw Mountain, then

northerly along the divide between Lange Creek Drainage and the Bighead-Benchmark Creek drainages to the divide between Bighead Creek and Windfall Creek, then westerly along said divide immediately south and west of Windfall Creek to the South Fork of the Sun River, then north along the east bank of the South Fork of the Sun River (the eastern border of the Sun River Game Preserve) to its confluence with the North Fork of the Sun River, then north along the east bank of the North Fork of the Sun River (the eastern border of the Sun River Game Preserve) to Sun River Pass, then easterly and northerly along the Continental Divide to Teton Pass, then easterly down USFS Trail 114 (West Fork of the Teton Trail) to the Teton River Road, then southeasterly along said road to South Fork Teton Road turnout, then southerly along said road to Bellview Road, then easterly along said road to Deep Creek Road, then southerly along said road to Deep Creek, then westerly along Battle Creek Road to the first road turning in a southerly and easterly direction to the bridge on the Pishkun Supply Canal (two miles west of the Pishkun Reservoir, then in a westerly direction along the Pishkun Supply Canal Road to the bridge over the Sun River below Diversion Dam, then along the Sun River to USFS boundary, the point of beginning.

444 Lower Sun River: Those portions of Cascade, Lewis and Clark and Teton Counties lying within the following-described boundary: Beginning at Simms, then north along County Road 431 to US Highway 89, then westerly along said highway to Choteau and US Highway 287, then southerly along said highway to Augusta and FAS 434, then southerly along said road to the intersection with the Dearborn River approximately two miles southeast of Bean Lake, then southerly along said river to State Route 200 approximately seven miles southwest of Bowman's Corner, then northeasterly and east along said route to Simms, the point of beginning.

445 Hound Creek: Those portions of Cascade, Lewis and Clark, and Meagher Counties lying within the following-described boundary: Beginning at Ulm, then southeasterly down the south bank of the Missouri River to the mouth of the Smith River, then southerly up the west bank of said river to the mouth of Two Creek, then westerly up said creek to the Hound Creek-Smith River divide, then westerly for approximately 13 miles along said divide to the head of Beaver Creek at the Beaver Creek - Hound Creek divide (Meagher and Lewis and Clark County line), then westerly along said divide to the posted Beartooth WMA boundary fence near Hump Cabin, then north and west along said WMA boundary fence, or posted HD boundary, to Holter Lake, then down said lake and the east bank of the Missouri River to the Missouri River Bridge in Cascade, then west and north through Cascade to the Interstate 15 interchange, then northeasterly along said interstate to Ulm, the point of beginning.

446 Northeast Big Belt Mountains: Those portions of Meagher and Lewis and Clark Counties lying within the following-described boundary: Beginning at White Sulphur Springs, then northwest on Fort Logan-Milligan Road (Route/County Road 360) to the junction of said road with the Smith River, then north and downstream along the west bank of said river to its confluence with Two Creek, then westerly up said creek across the main county road to Hound Creek-Smith River divide, then westerly for approximately 13 miles along said divide to the head of Beaver Creek at the Beaver Creek-Hound Creek divide (Meagher and Lewis and Clark County line), then westerly along said divide to the posted Beartooth WMA boundary fence then Hump Cabin, then south along said fence to the Gates of the Mountains Wilderness Area boundary, then east and south along said boundary to the Beaver Creek Road (USFS Rd #138), then easterly along said road to USFS Rd #4143, then easterly along said road to the Lewis

and Clark-Meagher County line, then southerly along said line to the Meagher- Broadwater County line (Big Belt Mountains hydrological divide), then southerly along said line to where said line intersects with US Highway 12, then easterly on said highway to junction with US Highway 89, then north on said highway to White Sulphur Springs, the point of beginning.

447 Belt-Square Butte: Those portions of Cascade, Chouteau and Judith Basin Counties lying within the following-described boundary: Beginning at Highway 87 at Geyser, then northwesterly along said highway to Belt Creek, then northerly down said creek to Route 228 near Highwood, then northeasterly along said route to Highway 80 near Ft. Benton, then southerly along said highway to Arrow Creek, then southwestly up said creek to the Geyser- Geraldine Route 551, then south along said route to Geyser, the point of beginning.

448 North Judith Basin-Central Little Belts: Those portions of Cascade, Judith Basin and Meagher Counties lying within the following-described boundary: Beginning at the junction of U.S. Highway 89 and USFS Road 487 at King's Hill Pass, then south on U.S. Highway 89 highway to USFS Road 837 (Deadman Creek Road), then east on said road to Spur Park, then southeast on USFS Road 487 (Memorial Way-South Fork Judith River Road) to its junction with USFS Road 274 (Spring Creek Road) near the mouth of Corral Creek, then south on said road to its junction with USFS Road 189 near Clyde and Willow parks, then easterly on said road (toward the Mount High area) to the junction with USFS Trail 603, then easterly along said trail to the Mount High Lookout location, then north down the main fork of the stream course in Dry Pole Canyon to its mouth and the South Fork Judith River Road (USFS Road 487), then northeasterly along said road to where it crosses the Middle Fork Judith River, then up said fork to the confluence with Yogo Creek, then northwest up said creek to the mouth of Bear Gulch, then northwesterly on the Bear Gulch Road and Trail to Bear Park, then northeasterly along the Bear Park Road and Sage Creek Road to its junction with State Highway 239, then north on said route to its junction with U.S. Highway 87 near Windham, then northwesterly on said highway to its junction with USFS Road 251/Judith Basin County Road 101 (Dry Wolf Creek Road) one mile west of Stanford, then southwestly on said road up Dry Wolf Creek, up Lyon Gulch, past Yogo Peak and Slide Rock Point to its junction with USFS Road 487, then west on USFS Road 487 to U.S. Highway 89 at Kings Hill Pass, the point of beginning.

449 Castle Mountains-East: That portion of Meagher County lying within the following-described boundary: Beginning at the intersection of US Highway 12 and Route 294 north of Martinsdale, then southwestly along said route to its junction with the Four Mile-Castle Town Road, near Lennep, then northwesterly along said road to its junction with US Highway 12, then easterly along said highway to its intersection with Route 294, the point of beginning.

450 Choteau: That portion of Teton County lying within the following-described boundary: Beginning at Choteau then westerly along US Highway 89 to its junction with the Teton River Road, then westerly along said road to its junction with the Bellview School Road, then southerly along said road to Deep Creek Road, then southerly along said road to Deep Creek and Old Battle Creek Road, then southwestly along said road to Battle Creek, then southeasterly to the bridge across the Pishkun Canal, two miles west of Pishkun Reservoir, then westerly along the Canal Road to the bridge over the Sun River, then down said river to the bridge on US Highway 287, then northerly on said highway, to Choteau, the point of beginning.

451 Southeast Big Belt Mountains: That portion of Meagher County lying within the following-described boundary: Beginning at the intersection of US Highways 12 and 89 south of White Sulphur Springs, then southerly along Highway 89 to Sixteen-Mile Creek (near Ringling), then southwesterly along said creek to the Meagher-Gallatin County line, then west along said line to the Broadwater-Meagher County Line, then northerly along said line (Big Belt Mountains hydrological divide) to where said line intersects with US Highway 12, then northeasterly on said highway to junction with US Highway 89, the point of beginning.

452 Castle Mountains-West: That portion of Meagher County lying within the following-described boundary: Beginning at the intersection of US Highways 89 and 12 northeast of White Sulphur Springs, then easterly on US Highway 12 to its intersection with the Four Mile-Castle Town Road, then southeasterly on said road to its junction with Route 294 near Lennep, then southwesterly along said route to its intersection with US Highway 89 north of Ringling, then northerly along said highway through White Sulphur Springs to its intersection with US Highway 12, the point of beginning.

454 Little Belt Mountains-Southeast: Those portions of Meagher and Judith Basin Counties lying within the following-described boundary: Beginning at the junction of US Highways 89 and 12 east of White Sulphur Springs, then east along US Highway 12 to the Spring Creek-Whitetail Cabin Road, then northerly along said road to the junction with the South Fork of the Judith River-Hoover Springs-Deadman Creek Road, then northwesterly along said road to US Highway 89, then southerly on said highway to US Highways 89 and 12 junction, the point of beginning.

455 Beartooth WMA: Those portions of Cascade and Lewis and Clark Counties lying within the following-described boundary: Beginning at the mouth of Meriwether Canyon on the east side of the Missouri river, then northeasterly up the Meriwether Canyon-Mann Gulch divide to the Meriwether Canyon-Willow Creek divide, then northeasterly along said divide to Willow Mountain, then southeasterly along Slip Gulch-Meriwether Canyon-Big Log Gulch divide to Bear Prairie, then northeasterly along Candle Gulch-Hunters Gulch divide to Candle Mountain, then easterly along Willow Creek-Hunters Gulch-Moors Creek divide to Moors Mountain, then northeasterly along the Willow Creek-Elkhorn Creek-Porcupine Creek divide to the Beartooth Wildlife Management Area boundary, then east along said boundary to the east boundary fence of the Beartooth Wildlife Management Area near Hump Cabin, then north and west along said boundary fence, or posted HD boundary, to Holter Lake, then southerly up said lake and the east shore of the Missouri River to the mouth of Meriwether Canyon, the point of beginning.

471 Geraldine: Those portions of Chouteau and Fergus Counties lying within the following-described boundary: Beginning at the Missouri River at Fort Benton, then northerly and easterly down the Missouri River to the mouth of Arrow Creek, then southerly and westerly up said creek to State Route 80, then northwesterly along said route through Geraldine to the Missouri River at Fort Benton, the point of beginning.

500 Goldstone-Painted Robe: Those portions of Golden Valley, Stillwater, Sweet Grass, Wheatland and Yellowstone Counties lying within the following-described boundary: Beginning at Columbus, then north along Route 306 to Rapelje, then west approximately 18 miles on the Gibson Road to its junction with South Shawmut Road, also signed as 12E116S, then north along South Shawmut Road to Shawmut, then east along US Highway 12 to Lavina, then south along State Route 3 to Interstate 90 at Billings, then west along said interstate to Columbus, the point of beginning.

502 Crow Line: Those portions of Carbon and Yellowstone Counties lying within the following-described boundary: Beginning at Billings, then southeasterly along the Old Hardin Road (old Highway 87) to the Crow Reservation Boundary, then southwesterly along said boundary to Bowler-Sage Creek Road, then westerly and southerly along said road to Bowler-Bridger Road, then northwesterly along said road to its junction with US Highway 310, then northwesterly along said highway to its junction with State Route 72 south of Bridger, then southerly along said route to Belfry, then westerly along Route 308 to Red Lodge, then northerly and easterly along US Highway 212 to Laurel, then easterly along Interstate 90 to Billings, the point of beginning.

510 Pryor Mountains: That portion of Carbon County lying within the following-described boundary: Beginning at Belfry, then south along State Route 72 to its junction with the Clarks Fork Yellowstone River, then south along the east bank of said river to the Wyoming border, then east along said border to Bighorn Lake (Yellowtail Reservoir), then northeast along the west shore of Bighorn Lake to the Carbon County-Bighorn County line, then west along said line to the Bowler-Sage Creek Road, then west and south along said road to the Bowler-Bridger Road, then west and north along said road to US Highway 310, then northwest along said highway to State Route 72 south of Bridger, then south along said route to Belfry, the point of beginning.

Portion of HD 510 west of Highway 310: That portion of HD 510 west of the following boundary: From the intersection of the Wyoming Border and Highway 310, then northerly along said highway to its junction with the Bowler-Bridger Road

511 South Big Snowy Mountains: Those portions of Wheatland, Fergus, and Golden Valley Counties lying within the following-described boundary: Beginning at Harlowton, then northerly along US Highway 191 to its junction with Meadow Creek near Garnell, then northeasterly along Meadow Creek to the Snowy Mountain Divide, then easterly along said divide to its intersection with the Red Hill Road, then southerly along said road to Rothiemay Road, then southerly along said road to Ryegate and US Highway 12, then westerly along said highway to Harlowton, the point of beginning.

520 Beartooth Face: Those portions of Carbon, Stillwater and Sweet Grass Counties lying within the following described boundary: Beginning at Belfry, then west along Route 308 to Red Lodge, then northwest along State Route 78 to its intersection with Route 419, then southwest along said route to its intersection with Route 425, one mile southwest of Fishtail, then south along Route 425 to the Fiddler Creek (Bedford School) Road then west and north along said road to its intersection with Route 419 at Dean, then west along said route to the Main Stem Stillwater River, then northeast down said river to the Spring Creek Road bridge, then north and west along the Spring Creek Road 1.1 mile to the Stockade Road, the northwesterly along said road to the Main Bridger Creek Road, then southwest up said road to the Gallatin National Forest boundary, then south along said boundary approximately one-half mile to the boundary between the Gallatin and Custer National Forests, then south along said boundary to the Park County line approximately one mile southeast of Timberline Mountain, then east along the Park County line to a point one-half mile north of Granite Peak, then south to Granite Peak on the Custer-Gallatin National Forest boundary, then southerly and easterly along said boundary to the Montana-Wyoming border, then east along said border to the east bank of the Clark's Fork Yellowstone River, then north along the east bank of the Clark's Fork to State Route 72, then north along said route to Belfry, the point of beginning.

Portion of HD 520 east of the West Fork of Rock Crk: That portion of HD 520 east of the following boundary: From the intersection of the Custer-Gallatin

National Forest Boundary and the headwaters of the West Fork of Rock Creek at Castle Mountain, then northerly and easterly down said creek to its confluence with main Rock Creek, then northerly down said creek to its intersection with State Route 308 at Red Lodge

Portion of HD 520 west of the West Fork of Rock Crk:

That portion of HD 520 west of the following boundary: From the intersection of the Custer-Gallatin National Forest Boundary and the headwaters of the West Fork of Rock Creek at Castle Mountain, then northerly and easterly down said creek to its confluence with main Rock Creek, then northerly down said creek to its intersection with State Route 308 at Red Lodge.

530 Little Snowies-Flatwillow Creek: Those portions of Fergus, Golden Valley, Musselshell and Petroleum Counties lying within the following-described boundary: Beginning at Ryegate, then north along the Rothiemay Road to Red Hill Road, then north along said road to South Fork Flatwillow Creek, then easterly along said creek to Flatwillow Creek, then easterly along said creek to US Highway 87, then southerly along said highway to Route 244, then northerly along said route to Winnett, then east along State Route 200 to the Musselshell River, then south along the east bank of said river to US Highway 12, then west along said highway to Ryegate, the point of beginning.

540 South Little Belt Mountains: Those portions of Meagher and Wheatland Counties lying within the following-described boundary: Beginning at Harlowton, then westerly along US Highway 12 to Spring Creek-Whitetail Cabin Road (USFS Road 274), then northerly along said road to its intersection with the Willow Park Road (USFS Road 189), then easterly along said road to its intersection with USFS Trail 603, then easterly along said trail to the Mt. High Lookout Tower, then easterly along USFS Road 382 to a permanent boundary marker (Wheatland/Judith Basin county line) then northeasterly along the Wheatland County line to US Highway 191, then southerly along said highway to Harlowton, the point of beginning.

560 Boulder River-Deer Creeks: Those portions of Park and Sweet Grass Counties lying within the following-described boundary: Beginning at Big Timber, then east along Interstate 90 to the Bridger Creek Road, then south along said road past West Bridger, East Bridger and Blind Bridger Creeks, continuing up Main Bridger Creek Road to the Gallatin National Forest boundary, then south along said boundary approximately one-half mile to the boundary between the Gallatin and Custer National Forests, then west and south along said boundary to the Slough Creek-East Fork Boulder Divide near Columbine Pass, then southwest along said divide and northwest along the Boulder River-Buffalo Fork Divide through Boulder Pass, then northwest along the Boulder-Hellroaring Creek Divide past Crow Mountain, then north and west along the Boulder-Mill Creek Divide to Mt. Cowan, then north along the Yellowstone River-West Boulder River Divide to Elephant Head Mountain, then north down Mission Creek to the Yellowstone River, then east down the north bank of said river to US Highway 191, then south along said highway to Interstate 90 at Big Timber, the point of beginning.

Portion of HD 560 Main Boulder River drainage south of Falls Crk:

That portion of HD 560 lying within the following described boundary: Beginning at the mouth of Falls Creek on the Main Boulder River, then west and south up said Creek to its headwaters at the Main Boulder River-West Boulder River divide, then south along said divide to Boulder Mountain, then south along the Main Boulder River-Mill Creek divide through Silver Pass and The Pyramid to Crow Mountain, then south and east along the Main Boulder River-Hellroaring Creek divide through Boulder Pass and Shepherd Peak, then south and east along the Main Boulder River-Buffalo Fork divide, then north and east along the East Fork of the Main Boulder River-Slough Creek divide to

Columbine Pass and the boundary between the Gallatin and Custer National Forests, then north along said boundary to the head of the East Boulder River, then north along the East Boulder River-Main Boulder River divide to the north end of Contact Mountain, then south and west off said Mountain to the Main Boulder River bottom at a point across the River from Falls Creek, the point of beginning.

570 Sweet Grass: Those portions of Golden Valley, Stillwater, Sweet Grass and Wheatland Counties, lying within the following-described boundary: Beginning at Harlowton, then east along US Highway 12 to Shawmut, then south along the South Shawmut Road, also signed as 12E116S, to the Gibson Road, then east along said road (approximately 18 miles) to Rapelje, then south along Route 306 to Columbus, then west along Interstate 90 to Big Timber, then north along US Highway 191 to Harlowton, the point of beginning.

575 Absarokee: Those portions of Carbon, Stillwater, Sweet Grass and Yellowstone Counties lying within the following-described boundary: Beginning at Laurel, then south along US Highway 212 to Red Lodge, then northwest along State Route 78 to its intersection with Route 419, then southwest along said route to its intersection with Route 425, one mile southeast of Fishtail, then south along said route to the Fiddler Creek (Bedford School) Road, then west and north along said road to its intersection with Route 419 at Dean, then west along said route to the Main Stem Stillwater River, then northeast down the Stillwater River to the Spring Creek Road bridge, then north and west along the Spring Creek Road 1.1 mile to the Stockade Road, then northwesterly along said road to the Main Bridger Creek Road, then north along said road to Interstate 90, then east along said interstate to Laurel, the point of beginning.

580 East Slope Crazy Mountains: Those portions of Meagher, Park, Sweet Grass and Wheatland Counties lying within the following-described boundary: Beginning at the junction of Sixteenmile Creek and US Highway 89 at Ringling, then north along said highway to Route 294, then east along said route to US Highway 12, then east along said highway to Harlowtown, then south along US Highway 191 to the north bank of the Yellowstone River, then west up the north bank of said river to Duck Creek, then north up said creek to the West Fork of Duck Creek, then northwest up said creek to Crazy Mountain Divide near Fairview Peak, then north and west along said divide to the head of Sixteenmile Creek, then west along said creek to US Highway 89, the point of beginning.

Portion of HD 580 North of Sweet Grass Crk: That portion of HD 580 north of the following boundary: From the intersection of US Highway 191 to Sweet Grass Creek, then westerly up said creek to the confluence of the Middle Fork and South Forks of Sweet Grass Creek, then southerly and westerly up the Middle Fork of Sweet Grass Creek to the point where the creek crosses USFS Trail 123, then following USFS Trail 123 to the Crazy Mountain divide above Campfire Lake

Portion of HD 580 South of Sweet Grass Crk: That portion of HD 580 south of the following boundary: From the intersection of US Highway 191 to Sweet Grass Creek, then westerly up said creek to the confluence of the Middle Fork and South Forks of Sweet Grass Creek, then southerly and westerly up the Middle Fork of Sweet Grass Creek to the point where the creek crosses USFS Trail 123, then following USFS Trail 123 to the Crazy Mountain divide above Campfire Lake

Portion of HD 580 between Big Timber Crk and West Fork Duck Crk: That portion of Hunting District 580 lying between Big Timber Creek and the West Fork of Duck Creek. Beginning at the point where Big Timber Creek crosses US Highway 191, then up said creek its headwaters and the Crazy Mountain divide above Twin Lakes, then southerly along the Crazy Mountain divide to the headwaters of the West Fork of Duck Creek,

then southerly and easterly down said creek to its junction with the East Fork of Duck Creek, then southerly and easterly down Duck Creek to the north bank of the Yellowstone River, then westerly along the north bank of the Yellowstone River to US Highway 191, then north up said highway to where it crosses Big Timber Creek, the point of beginning.

Portion of HD 580 between Sweet Grass Crk and Big Timber Crk: That portion of Hunting District 580 lying between Sweet Grass Creek on the north and Big Timber Creek on the south. Beginning at the point where Big Timber Creek crosses US Highway 191 thence up said creek its headwaters and the Crazy Mountain divide above Twin Lakes, thence proceeding west and north along said divide to the point above Campfire Lake where USFS trail 123 crosses the Crazy Mountain divide, then easterly down USFS Trail 123 to the Middle Fork of Sweet Grass Creek at Moose Lake, then northerly down said creek to its junction with Sweet Grass Creek, then easterly down Sweet Grass Creek to US Highway 191 thence south along said highway to its junction with Big Timber Creek, the point of beginning.

590 Bull Mountains-Pine Ridge: Those portions of Big Horn, Golden Valley, Musselshell and Yellowstone Counties lying within the following-described boundary: Beginning at Billings, then northerly along State Highway 3 to US Highway 12 just north of Lavina, then easterly along said highway to Melstone, then southerly along the Melstone-Custer Road to its junction with State Route 310, then southerly along said route to Interstate 94 near Custer, then easterly along said interstate to State Highway 47, then southerly along said highway to Interstate 90 at Hardin, then easterly along said interstate to the Crow Indian Reservation Boundary, then westerly along said boundary to Old Highway 87 (the Old Hardin Road) at the northwest corner of the reservation, then northerly along said road to Billings, the point of beginning.

Portion of HD 590 north of Yellowstone River: That portion of HD 590 north of the following boundary: From the intersection of State Route 310 and the Yellowstone River at Custer Bridge, then westerly along the north shore of the Yellowstone River to State Highway 3 at Billings.

Portion of HD 590 south of Yellowstone River: That portion of HD 590 south of the following boundary: From the intersection of State Route 310 and the Yellowstone River at Custer Bridge, then westerly along the north shore of the Yellowstone River to State Highway 3 at Billings.

600 North Hill-Blaine: Those portions of Hill and Blaine Counties lying within the following-described boundary: Beginning at a point where the Hill-Liberty County Line meets the Canadian border, then southerly along Hill-Liberty County Line to US Highway 2, three miles west of Inverness, then east along US Highway 2 to State Route 241 (Harlem-Turner Road) at Harlem, then northeasterly along said route to the Canadian border at the Port of Turner, then west along the Canadian border to the Hill-Liberty County Line, the point of beginning.

611 North Phillips: Those portions of Blaine and Phillips Counties lying within the following-described boundary: Beginning at a point where the Harlem-Turner Road (Route 241) joins the Canadian line, then south along said road to US Highway 2 at Harlem, then east and south along said highway to the Milk River Bridge at the Fort Belknap Indian Agency, then east down the Milk River to the Milk River Bridge on US Highway 2 west of Dodson, then east along said highway to the town of Dodson, then south of said town on Route 204 to the South Dodson-Wagner Road (Route 363), then in an easterly direction along said road to US Highway 191 south of Malta, then in a northerly direction along said highway to its intersection with US Highway 2 at Malta, then east along said highway to the junction of Route 243 at Saco, then north along said road to the Milk River Bridge, then up the Milk River

to Whitewater Creek, then up said creek and the west fork of Whitewater Creek to Route 242, then north along said road to the Canadian line, then west along said line to the Harlem-Turner Road (Route 241), the point of beginning.

620 South Phillips: Those portions of Phillips and Valley Counties lying within the following-described boundary: Beginning at a point west of Dodson where US Highway 2 crosses the east boundary of the Fort Belknap Indian Reservation, then continuing southerly and westerly along said boundary to US Highway 191, then southwest along said highway to the Dry Fork Road, then easterly along said road to the Second Creek School, then north and easterly to First Creek Hall, then southeasterly to the Sun Prairie Road, then northerly along said road to Content Road, then northeasterly along said road to the Content-Larb Creek Road, then southeasterly along said road to Larb Creek Road, then northerly along said road to US Highway 2 at Saco, then westerly along said highway to US Highway 191 at Malta, then south along said highway to the Wagner-South Dodson Road (Route 363), then westerly along said road to Route 204, then north along said route to US Highway 2 at Dodson, then west along said highway to the east boundary of the Fort Belknap Indian Reservation, the point of beginning.

621 Upper Missouri Breaks-West: That portion of Blaine and Phillips Counties lying within the following described boundary: Beginning at the confluence of the Missouri River and Cow Creek, then north along said creek to Suction Creek, then northeast along said creek to Little Suction Creek, then southeast along said creek to the Fort Belknap Indian Reservation boundary, then south and east along said boundary to US Highway 191, then southwest along said highway to the junction with the Dry Fork Road, then east along said road to Second Creek School, then south on County Road to the CMR National Wildlife Refuge (CMR) Road 212, then easterly along CMR Road 201, then south on CMR Road 219 to the Missouri River/Fort Peck Reservoir, then westerly along said reservoir and river back to the mouth of Cow Creek, the point of beginning.

NOTE: The Slippery Ann Elk Viewing Area is closed to all hunting: portions of Section 36, T22N, R24E and Sections 31 and 32, T22N, R25E, as posted.

622 Middle Missouri Breaks: Those portions of Valley and Phillips Counties lying within the following-described boundary: Beginning at the mouth of Timber Creek on Fort Peck Reservoir, then north up Timber Creek to the Bill Anderson Ranch, then north along the Saco-Bill Anderson Road to the Larb Creek-Content Road, then northwesterly along said road to Content Road, then southerly along said road to Sun Prairie Road, then southerly along said road to First Creek Hall Road, then northwesterly along said road to First Creek Hall, then westerly along said road to the Midale Road, then southerly along said road to the Charles M. Russell National Wildlife Refuge (CMR) Boundary Road 212, then easterly along said road to CMR Road 201, then southeasterly along said road to CMR Road 219, then southwesterly along said road to Fort Peck Reservoir, then easterly along said reservoir to the mouth of Timber Creek, the point of beginning.

630 South Valley: Those portions of Phillips and Valley Counties lying within the following-described boundary: Beginning at a point where the Larb Creek Road joins US Highway 2 at Saco, then south along said highway to Triple Crossing Road, then easterly along said road to Ridge Road, then southerly on said road to Stonehouse Road, then southeasterly along said road to Willow Creek Road, then northeast along said road to State Route 24, then southeasterly along said route to the Missouri River at Fort Peck Dam, then northeasterly down said river to the Milk River, then north along said river to Porcupine Creek, then north up said creek to US Highway 2, then northwesterly along said highway to the Larb Creek Road at Saco, the point of beginning.

631 Lower Missouri Breaks-West: That portion of Valley County lying within the following-described boundary: Beginning at the junction of Triple Crossing and Saco-Bill Anderson Road, then easterly along Triple Crossing Road to the Ridge Road, then southerly on said road to the Stonehouse Road, then southeasterly on said road to Willow Creek Road, then southwesterly along said road to Murray Ranch Road (Wittmayer), then southerly along said road to the Charles M. Russell National Wildlife Refuge (CMR) boundary and CMR Road 513, then southeasterly along said road to the Fort Peck Reservoir, then westerly along north shore of said reservoir to Timber Creek, then north along said creek to the Saco-Bill Anderson Road, then north along said road to the Triple Crossing Road, the point of beginning.

632 Lower Missouri Breaks-East: That portion of Valley County lying within the following-described boundary: Beginning at Fort Peck Dam and State Route 24, then northwesterly along said route to Willow Creek Road, then westerly along said road to Murray Ranch Road (Wittmayer), then southerly along said road to the Charles M. Russell National Wildlife Refuge (CMR) boundary and CMR Road 513, then southeasterly along said road to the Fort Peck Reservoir, then easterly along north shore of said reservoir to the Fort Peck Dam and State Route 24, the point of beginning.

NOTE: That portion of the Charles M. Russell National Wildlife Refuge (CMR) in Valley County lying east of the road leading to the Duck Creek Recreational Area shall be closed to all big game hunting.

640 Daniels-Sheridan: Those portions of Daniels and Sheridan Counties lying within the following-described boundary: Beginning at a point where State Route 13 crosses the Canadian border, then southerly along said route to the Fort Peck Indian Reservation boundary, then easterly along said boundary to Big Muddy Creek, then southerly along said creek to the town of Reserve and Route 258, then easterly along said route to the North Dakota border, then north along said border to the Canadian border, then westerly along said border to State Route 13, the point of beginning.

641 Sheridan-Roosevelt: Those portions of Sheridan and Roosevelt Counties lying within the following-described boundary: Beginning at the town of Reserve on Big Muddy Creek, then southerly along said creek to U.S. Highway 2 five miles west of Culbertson, then easterly along said highway to the North Dakota border, then northerly along said border to Route 258, then westerly along said border to Reserve, the point of beginning.

650 McCone: That portion of McCone County lying within the following-described boundary: Beginning at Circle, then northerly along State Route 13 to the south boundary of the Fort Peck Indian Reservation, then westerly along said boundary to the mouth of the Milk River, then westerly along the Missouri River to the Fort Peck Dam, then easterly along the north shore of Fort Peck Reservoir to the Fort Peck Dam Spillway, then southerly along State Route 24 to State Route 200, then easterly along said route to Circle, the point of beginning.

651 Redwater: Those portions of Dawson, McCone, Richland and Roosevelt Counties lying within the following-described boundary: Beginning at the junction of State Route 200 and State Route 13 near Circle, then north along State Route 13 to the Missouri River Bridge near Wolf Point, then east down the Missouri River to Big Muddy Creek, then north along said creek to US Highway 2, then east along said highway to the Montana-North Dakota border, then south along said border to State Route 200 at Fairview, then southwest and westerly along said route to State Route 13 near Circle, the point of beginning.

652 McCone-Garfield: Those portions of McCone and Garfield Counties lying within the following-described boundary: Beginning at Fort Peck Dam Spillway, then southerly along the east shore of Fort Peck Reservoir to Big Dry Creek, then

southerly along said creek to Little Dry Creek, then southerly along said creek to State Route 200, then easterly along said route to State Route 24, then northerly along said route to the Fort Peck Dam Spillway, the point of beginning.

670 North Valley-Phillips-Daniels: Those portions of Phillips, Valley, and Daniels counties lying within the following-described boundary: Beginning at a point where Route 242 crosses the Canadian border, then easterly along said border to State Route 13, then southerly along said route to the Fort Peck Indian Reservation boundary, then westerly along said boundary to the West Fork of Porcupine Creek, then southerly along said creek to Porcupine Creek, then southerly along said creek to US Highway 2 near Nashua, then westerly along said highway to its junction with Route 243 at Saco, then north along said route to the Milk River Bridge, then westerly up the Milk River to Whitewater Creek, then northwesterly along Whitewater Creek and West Fork of Whitewater Creek to Route 242, then north along said route to the Canadian border, the point of beginning.

680 Chouteau-Blaine: Those portions of Chouteau and Blaine Counties lying within the following-described boundary: Beginning at US Highway 87 and the Marias River at Loma, then east along said river to the Missouri River, then east along said river to Cow Creek, then north and west along said creek to the Lloyd Road, then south along said road to the Cow Island Trail, then northwest along said trail to Route 236, then north on said route to US Highway 87 at Big Sandy, then southwest along said highway to the Marias River at Loma, the point of beginning.

690 Hill-Blaine-Chouteau: Those portions of Hill, Blaine and Chouteau Counties lying within the following-described boundaries (excluding the Rocky Boys Indian Reservation and portions of the Fort Belknap Indian Reservation lying within the exterior boundaries of HD 690): Beginning at a point where the Hill-Liberty County Line meets US Highway 2, three miles west of Inverness, then south along said county line to the Marias River, then southerly along said river to US Highway 87 near Loma, then northeast on said highway to the junction with Route 236 at Big Sandy, then southeast along said route to the Cow Island Trail, then southeast along said trail to Lloyd Road, then north on said road to Cow Creek, then southeast along said creek to Suction Creek, then northeast along said creek to Little Suction Creek, then east along said creek to the Fort Belknap Indian Reservation boundary, then north along said boundary to the Milk River, then east along said river to US Highway 2 at Fort Belknap Indian Agency, then north and west along said highway to the Hill-Liberty County Line three miles west of Inverness, the point of beginning.

700 Missouri Breaks-Prairie: Those portions of Garfield and McCone Counties lying within the following-described boundary: Beginning at the Musselshell River Bridge near Mosby on State Route 200, then north down the Musselshell River to the Missouri River, then east and north down the Missouri River to the Fort Peck Powerhouse, then south along the east shore of the Fort Peck Reservoir to Big Dry Creek, then south up Big Dry Creek to Little Dry Creek, then up Little Dry Creek to State Route 200, then west along said route to the Musselshell River Bridge, the point of beginning.

701 Sagebrush Prairie: Those portions of Prairie, Custer, Rosebud, Treasure, Yellowstone, Musselshell, Garfield, and McCone Counties lying within the following-described boundary: Beginning at the junction of US Interstate 94 and Route 253 at Terry, then west along said interstate to its junction with the Custer-Melstone Road at Custer, then north along said road to its junction with US Highway 12 at Melstone, then east on said highway to the Musselshell River, then north down said river to its intersection with State Route 200 near Mosby, then east on said route to Brockway, then southeast on Route 253 to Terry, the point of beginning.

Portion of HD 701 south of Hwy 12 and west of Sumatra-Hysham roads: Those portions of Yellowstone, Musselshell, Rosebud and Treasure Counties lying within the following-described boundary: Beginning at the north shore of the Yellowstone River at its junction with County Road 310, the Musselshell Trail Road, north of Custer, then north along said road to its junction with Melstone-Custer Road, then north along said road to its junction with US Highway 12 at Melstone, then east along said highway to its junction with County Road 1 (Sumatra-Hysham Road) at Sumatra, then south along said road to the north shore of the Yellowstone River at Meyers Bridge, then westerly along the north shore of the Yellowstone River to its junction with County Road 310, the Musselshell Trail Road, north of Custer, the point of beginning.

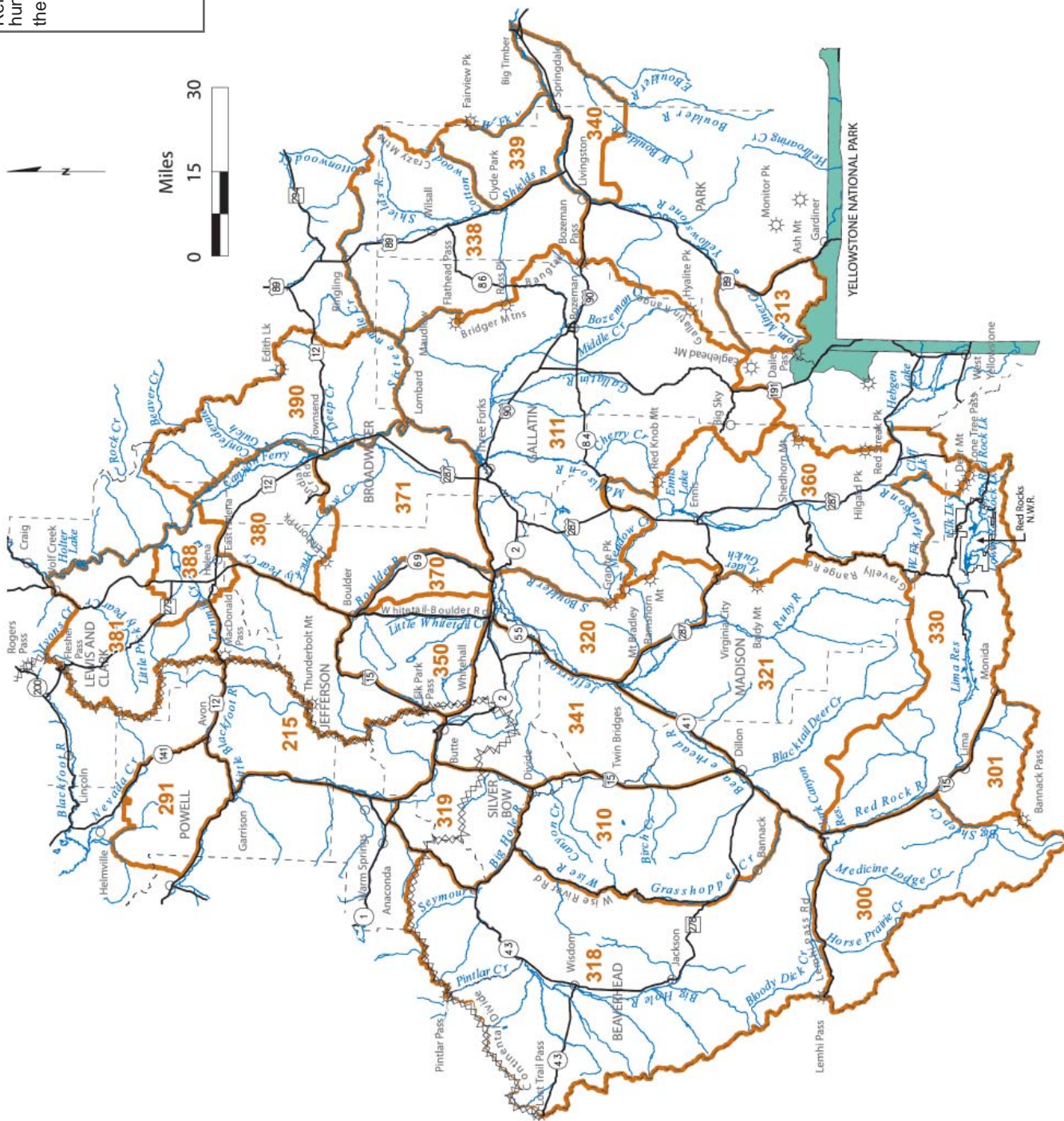
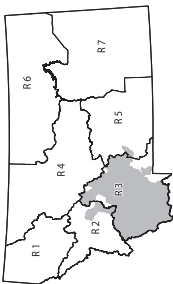
702 Yellowstone Pine Hills: Those portions of Treasure, Big Horn, Rosebud and Custer Counties lying within the following-described boundary: Beginning at the intersection of Interstate 90 and the Crow Reservation boundary near Hardin, then west along said interstate to State Route 47, then north along said route to its intersection with Interstate 94, then northeast along said interstate to its intersection with State Route 59 near Miles City, then south along said route to Route 332, then south along said road to the Northern Cheyenne Reservation boundary, then west along said boundary to the Crow Reservation boundary, then north and west along said boundary to the point of beginning.

703 Grassland-Agriculture: Those portions of Prairie, McCone, Dawson, Richland, Wibaux, Fallon and Custer Counties lying within the following-described boundary: Beginning at the intersection of Route 253 and Interstate 94 at Terry, then north along Route 253 to its intersection with State Route 200 at Brockway, then northeasterly along said route through Sidney to the Montana-North Dakota border, then south along said border to its intersection with US Highway 12 east of Baker, then west along said highway to its intersection with O'Fallon Creek, then northwest down said creek to its intersection with Interstate 94, then west along said interstate to its intersection with Route 253 at Terry, the point of beginning.

704 Powder Pine Hills: Those portions of Big Horn, Custer, Fallon, Powder River, Prairie and Rosebud counties lying within the following-described boundary: Beginning at the junction of the Montana-Wyoming border and the east boundary of the Crow Reservation, then north along said boundary to the Northern Cheyenne Reservation boundary, then east along said boundary to the Tongue River, then north down said river to the northeast corner of the Northern Cheyenne Reservation boundary, then west along said boundary to Route 332, then north on said route to State Route 59, then north on said route to its junction with Interstate 94, then north along said interstate to O'Fallon Creek, then southeast up said creek to US Highway 12, then west along said highway to its junction with Powder River Road at Locate, then south on said road to Broadus, then south along the Broadus-Moorhead Road to the Montana-Wyoming border, then west along the said border to its intersection with the Crow Reservation boundary, the point of beginning.

705 Prairie/Pines-Juniper Breaks: Those portions of Carter, Custer, Powder River and Fallon Counties lying within the following-described boundary: Beginning at the intersection of the Montana-Wyoming border and the Broadus-Moorhead Road, then north on said road to the Broadus-Powderville Road at Broadus, then north on said road on the west side of the Powder River to Powderville, continuing to its intersection with US Highway 12 at Locate, then east along said highway to the Montana-North Dakota border, then south along said border to its intersection with the Montana-South Dakota-Wyoming junction, then west along the Montana-Wyoming border to its intersection with the Broadus-Moorhead Road, the point of beginning.

Reference map shows antelope hunting districts' orientation within the State of Montana



Antelope District Maps

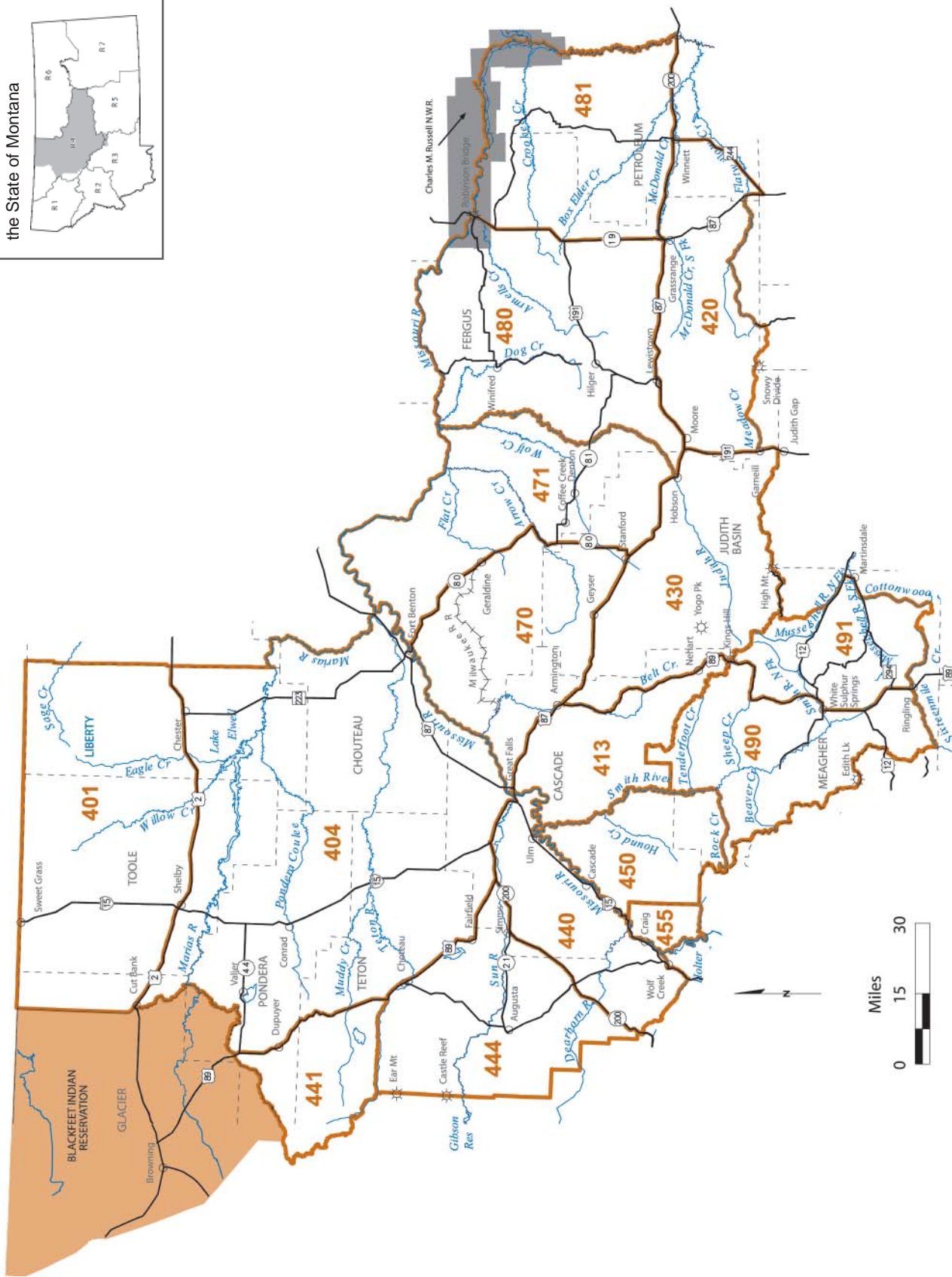
999 Circled numbers indicate districts with boundaries that may be difficult to locate on this reference map.

Map only intended as a guide - please refer to the legal descriptions in this document for actual boundaries

CLOSED TO HUNTING FOR BIG GAME

Antelope District Maps

Reference map shows antelope hunting districts' orientation within the State of Montana



999 Circled numbers indicate districts with boundaries that may be difficult to locate on this reference map.

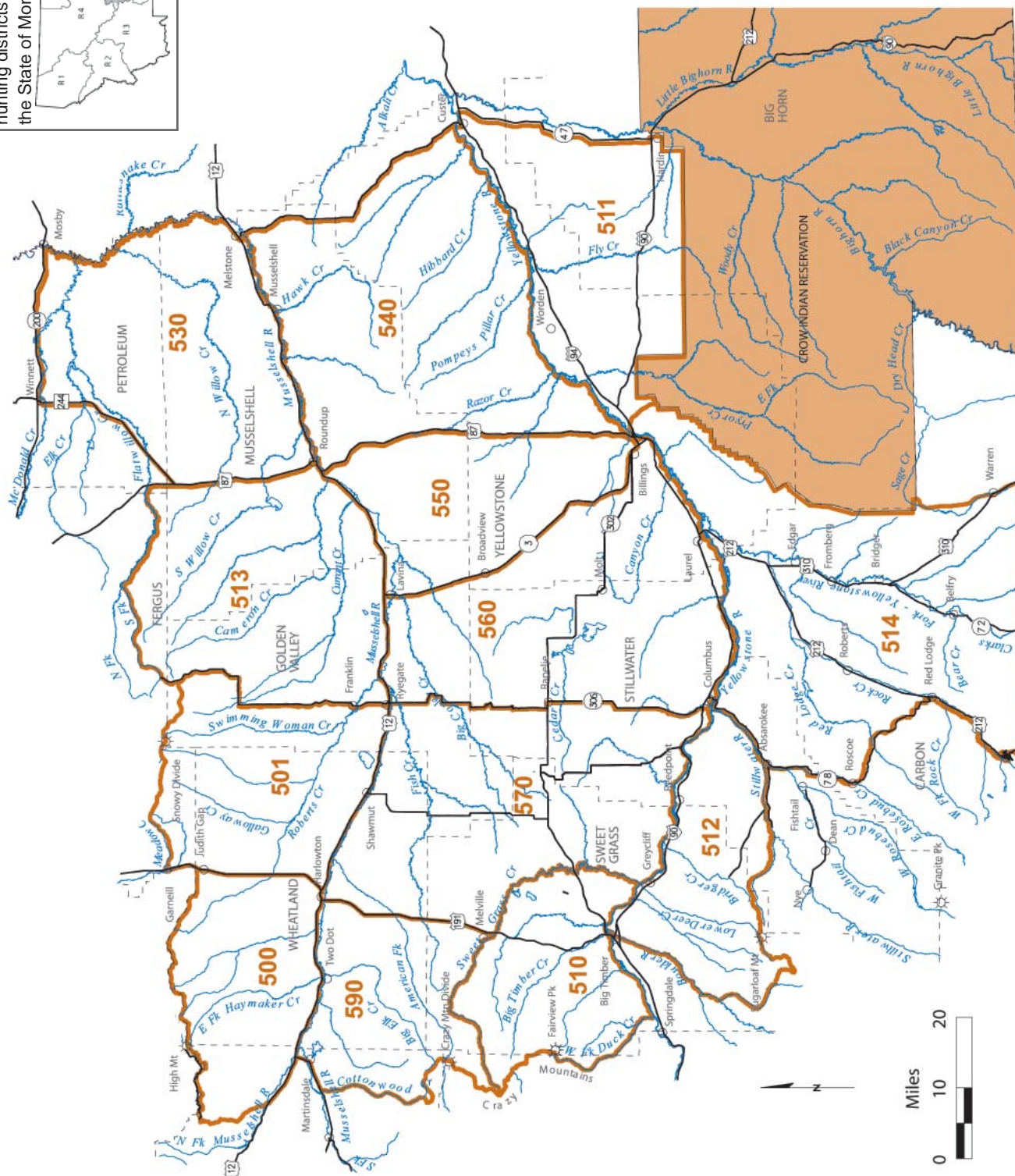
Map only intended as a guide - please refer to the legal descriptions in this document for actual boundaries

CLOSED TO HUNTING FOR BIG GAME

Reference map shows antelope hunting districts' orientation within the State of Montana



Antelope District Maps



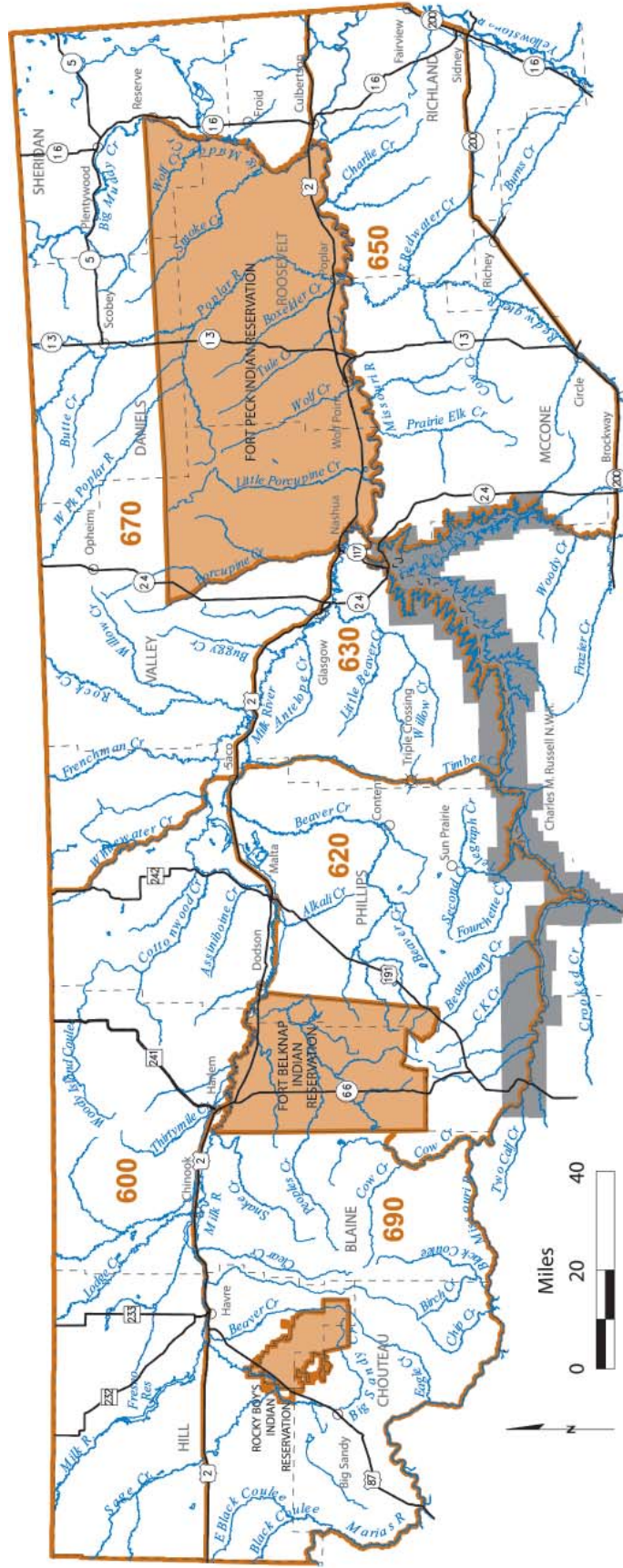
999 Circled numbers indicate districts with boundaries that may be difficult to locate on this reference map.

Map only intended as a guide - please refer to the legal descriptions in this document for actual boundaries

CLOSED TO HUNTING FOR BIG GAME

Antelope District Maps

Reference map shows antelope hunting districts' orientation within the State of Montana

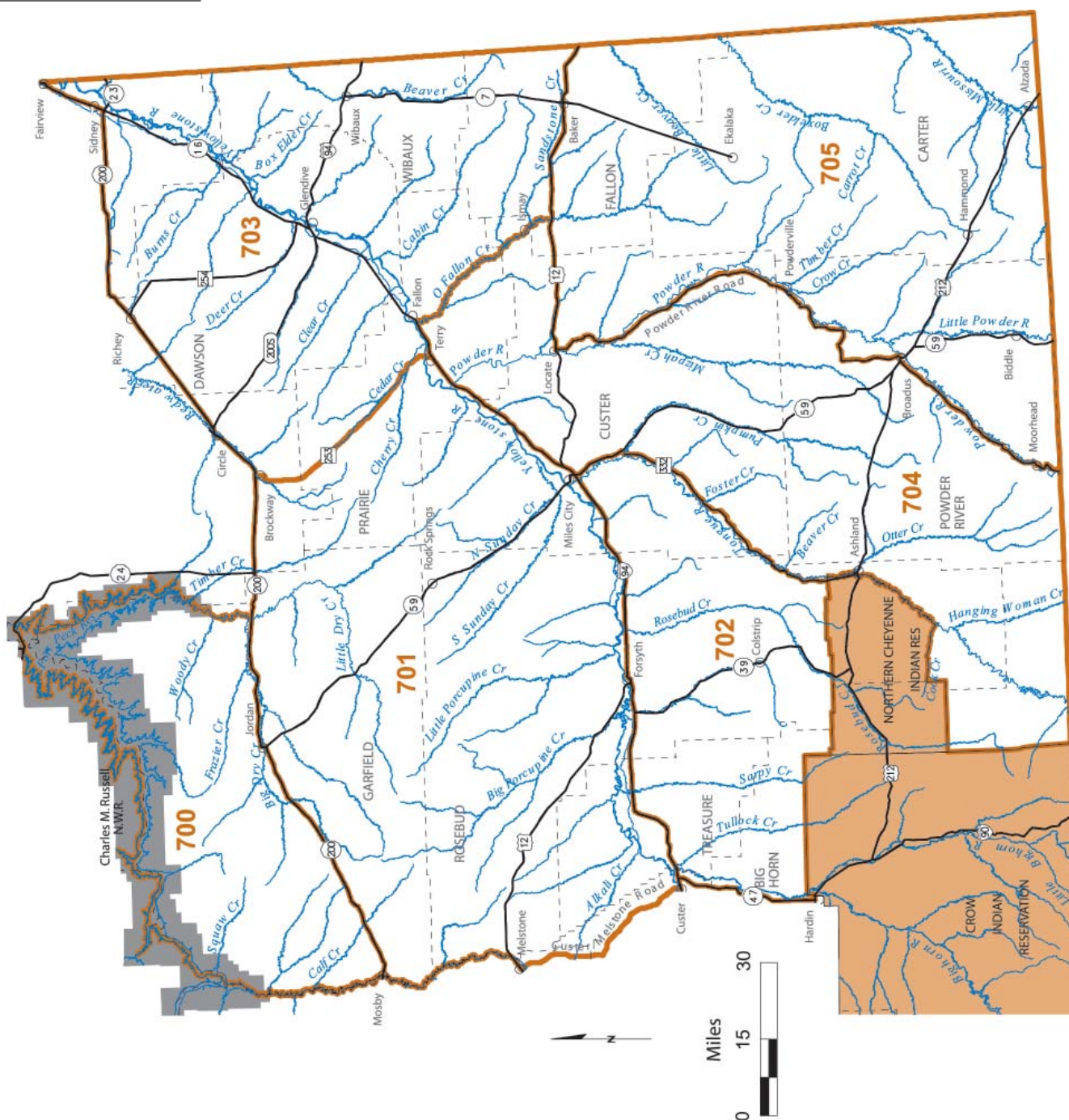


999 Circled numbers indicate districts with boundaries that may be difficult to locate on this reference map.

Map only intended as a guide - please refer to the legal descriptions in this document for actual boundaries

CLOSED TO HUNTING FOR BIG GAME

Reference map shows antelope hunting districts' orientation within the State of Montana



Antelope District Maps

999 Circled numbers indicate districts with boundaries that may be difficult to locate on this reference map.

Map only intended as a guide - please refer to the legal descriptions in this document for actual boundaries

CLOSED TO HUNTING FOR BIG GAME

Antelope –2016 Drawing Statistics

The statistics on this page are from the 2016 Drawings. The final license/permit quotas may differ from the quotas reflected in the 2017 printed regulations. The quotas listed in the printed regulations are the "proposed" quotas as adopted at the February F&W Commission meeting. The F&W Commission final-adopted quotas in July are based on winter and spring survey efforts and are the final quotas used to complete the actual drawing. These statistics reflect combined resident and nonresident first choice districts. These statistics do not reflect the use of bonus points, landowner preference, or the nonresident limit of no more than 10% of the quota of licenses. For more detailed statistics on resident/nonresident numbers, landowner drawing statistics, 2nd and 3rd choice numbers and district-specific bonus point information, visit our website at <http://fwp.mt.gov/hunting/planahunt/default.html>.

Hunters are advised to carefully review the 2017 regulations prior to applying for licenses. Do not rely solely on the LPT codes used in the past. Either-sex antelope licenses now end with a number between 20 - 29. Previously these licenses ended with 00. All doe/fawn antelope licenses now end with a number between 30 - 39. Previously these licenses ended with 10. For all licenses, the first three digits may identify a Hunting District in which the license is valid but this is not always the case.

Key:

LPT = License/Permit Type. The first three digits most often represent the hunting district number.

Apps = Total number of resident and nonresident 1st-choice applicants.

Suc = Total number of resident and nonresident 1st-choice applicants that were successful.

% Suc = Percentage of resident and nonresident 1st-choice applicants that were successful.

2016 First Choice ANTELOPE LICENSE DRAWING STATISTICS

License	Apps	Suc	% Suc
215-20	376	25	6.65
291-20	91	5	5.49
300-20	760	250	32.89
301-20	58	20	34.48
310-20	584	200	34.25
311-20	390	150	38.46
313-20	84	10	11.90
318-20	1204	425	35.30
319-20	191	50	26.18
320-20	164	50	30.49
321-20	1155	225	19.48
330-20	1432	500	34.92
338-20	529	300	56.71
339-20	199	191	95.98
340-20	325	150	46.15
341-20	656	350	53.35
350-20	204	55	26.96
360-20	966	500	51.76
370-20	124	50	40.32
371-20	282	50	17.73
380-20	219	50	22.83

License	Apps	Suc	% Suc
381-20	91	10	10.99
388-20	50	30	60.00
390-20	248	35	14.11
401-20	1052	300	28.52
404-20	1545	300	19.42
413-20	279	50	17.92
420-20	294	100	34.01
430-20	269	75	27.88
440-20	344	75	21.80
441-20	59	20	33.90
444-20	527	100	18.98
450-20	438	150	34.25
455-20	100	8	8.00
470-20	438	100	22.83
471-20	332	150	45.18
480-20	465	100	21.51
481-20	206	25	12.14
490-20	605	275	45.45
491-20	257	125	48.64
500-20	362	359	99.17

License	Apps	Suc	% Suc
501-20	329	329	100.00
510-20	473	473	100.00
511-20	248	248	100.00
512-20	99	98	98.99
513-20	470	300	63.83
514-20	276	150	54.35
530-20	453	150	33.11
540-20	155	155	100.00
550-20	276	276	100.00
560-20	1031	1000	96.99
570-20	1075	1000	93.02
590-20	440	421	95.68
600-20	703	100	14.22
620-20	1438	500	34.77
630-20	338	100	29.59
650-20	652	200	30.67
670-20	399	100	25.06
690-20	1392	500	35.92
700-20	8558	7101	82.97
900-20	3419	3419	100.00

2016 First Choice ANTELOPE B LICENSE DRAWING STATISTICS

License	Apps	Suc	% Suc
215-30	39	5	12.82
291-30	46	5	10.87
300-30	273	100	36.63
310-30	378	250	66.14
311-30	203	25	12.32
318-30	659	375	56.90
319-30	78	25	32.05
320-30	54	25	46.30
321-30	414	75	18.12
330-30	795	350	44.03
350-30	97	25	25.77
370-30	91	91	100.00
371-30	159	100	62.89
380-30	149	100	67.11
388-30	34	34	100.00
390-30	117	50	42.74
401-30	472	100	21.19

License	Apps	Suc	% Suc
404-30	361	100	27.70
413-30	127	50	39.37
420-30	97	25	25.77
430-30	94	25	26.60
440-30	149	50	33.56
444-30	242	100	41.32
450-30	286	286	100.00
470-30	129	25	19.38
471-30	96	96	100.00
480-30	120	25	20.83
481-30	75	25	33.33
490-30	386	325	84.20
491-30	58	25	43.10
500-30	180	50	27.78
501-30	79	5	6.33
510-30	225	225	100.00
511-30	54	5	9.26

License	Apps	Suc	% Suc
512-30	47	25	53.19
513-30	68	5	7.35
514-30	119	75	63.03
530-30	94	5	5.32
540-30	43	5	11.63
550-30	44	5	11.36
560-30	177	177	100.00
570-30	424	300	70.75
590-30	173	173	100.00
600-30	221	50	22.62
620-30	441	50	11.34
630-30	74	10	13.51
650-30	167	25	14.97
670-30	87	25	28.74
690-30	565	150	26.55
700-30	2092	1500	71.70

Antelope Regulations

The regulations, licensing information and general information found in this regulation booklet are also applicable to this antelope section.

Antelope License (either-sex)

- License holders may legally take antelope subject to all specifications on the license. The total number of antelope licenses an individual may hold is three, only one of which may be an either-sex license.
- Both resident and nonresident hunters are eligible to apply for antelope licenses awarded through the drawings.
- By state law, nonresidents are limited to, but not guaranteed, 10 percent of the license and/or permit quota.
- Drawings are based upon the final quotas adopted by the F&W Commission which may differ from the quotas listed in the hunting district regulations.
- Archers must hold a valid antelope license and a Bow and Arrow (archery) license to hunt during the Archery Only Season.

Antelope B License (doe/fawn) - Nonresident Only

- The cost of the first nonresident antelope B license whether issued through FWP drawings, over-the-counter, or through surplus is \$205. Additional nonresident antelope B license cost is \$50.

900-20 Multi-Region Antelope Archery Only/ArchEquip Only License – Drawing Only

- Given late summer timing of annual field survey efforts, antelope drawing results may not be available until approximately August 1. Please note this late timeline relative to the August 15 opening date as/if you apply and plan your antelope archery hunt.
- A limited number of licenses are available.
- License is valid for either-sex antelope.
- Hunting is restricted to ArchEquip Only.
- Archers applying for this license must also possess a valid Bow and Arrow (archery) License.
- Archers using this license during the antelope "gun" season must wear hunter orange.
- Applications must be postmarked by the U.S. Postal Service no later than June 1. Or, apply online at <http://fwp.mt.gov> no later than 11:45 p.m. MST June 1.
- Hunters who apply for this 900-20 multi-region antelope license may list 900-20 as their first, second or third choice.
- These licenses are valid in any hunting district beginning with the number 3, 4, 5, 6 and/or 7, except in HD 313.

-- HD 215 East Deer Lodge --**Antelope License. Drawing only. Apply by June 1.**

215-20: 25 licenses.

- Sep 02 - Oct 06 - Either-sex Antelope. Archery Only Season.
- Oct 07 - Nov 12 - Either-sex Antelope.

Antelope B License. Drawing only. Apply by June 1.

215-30: 5 B Licenses.

- Sep 02 - Oct 06 - Doe/Fawn Antelope. Archery Only Season.
- Oct 07 - Nov 12 - Doe/Fawn Antelope.

-- HD 291 East Garnet Range --**Antelope License. Drawing only. Apply by June 1.**

291-20: 5 licenses.

- Sep 02 - Oct 06 - Either-sex Antelope. Archery Only Season.
- Oct 07 - Nov 12 - Either-sex Antelope.

Antelope B License. Drawing only. Apply by June 1.

291-30: 5 B Licenses.

- Sep 02 - Oct 06 - Doe/Fawn Antelope. Archery Only Season.
- Oct 07 - Nov 12 - Doe/Fawn Antelope.

-- HD 300 Medicine Lodge-Upper Horse Prairie --**Antelope License. Drawing only. Apply by June 1.**

300-20: 250 licenses.

- Sep 02 - Oct 06 - Either-sex Antelope. Archery Only Season.
- Oct 07 - Nov 12 - Either-sex Antelope.

900-20: 5600 licenses. ArchEquip Only License.

- Aug 15 - Nov 12 - Either-sex Antelope.

Antelope B License. Drawing only. Apply by June 1.

300-30: 100 B Licenses.

- Sep 02 - Oct 06 - Doe/Fawn Antelope. Archery Only Season.
- Oct 07 - Nov 12 - Doe/Fawn Antelope.

-- HD 301 Lima Peaks --**Antelope License. Drawing only. Apply by June 1.**

301-20: 20 licenses.

- Sep 02 - Oct 06 - Either-sex Antelope. Archery Only Season.
- Oct 07 - Nov 12 - Either-sex Antelope.

900-20: 5600 licenses. ArchEquip Only License.

- Aug 15 - Nov 12 - Either-sex Antelope.

-- HD 310 Pioneers --

Check Restricted Area Legal Description (p 16-17):Poindexter Slough FAS south of Dillon

Antelope License. Drawing only. Apply by June 1.

310-20: 200 licenses.

- Sep 02 - Oct 06 - Either-sex Antelope. Archery Only Season.
- Oct 07 - Nov 12 - Either-sex Antelope.

900-20: 5600 licenses. ArchEquip Only License.

- Aug 15 - Nov 12 - Either-sex Antelope.

Antelope B License. Drawing only. Apply by June 1.

310-30: 250 B Licenses.

- Sep 02 - Oct 06 - Doe/Fawn Antelope. Archery Only Season.
- Oct 07 - Nov 12 - Doe/Fawn Antelope.

-- HD 311 Lower Gallatin-Madison-Horseshoe Hills --

Check Restricted Area Legal Description (p 16-17):Gallatin Valley Weapons Restriction Area

Antelope License. Drawing only. Apply by June 1.

311-20: 150 licenses.

- Sep 02 - Oct 06 - Either-sex Antelope. Archery Only Season.
- Oct 07 - Nov 12 - Either-sex Antelope.

900-20: 5600 licenses. ArchEquip Only License.

- Aug 15 - Nov 12 - Either-sex Antelope.

Antelope B License. Drawing only. Apply by June 1.

311-30: 25 B Licenses.

- Sep 02 - Oct 06 - Doe/Fawn Antelope. Archery Only Season.
- Oct 07 - Nov 12 - Doe/Fawn Antelope.

-- HD 313 Upper Yellowstone --

Check Restricted Area Legal Description (p 16-17):Beattie Gulch: Subject to closure of all hunting with 24 hours notice

Antelope License. Drawing only. Apply by June 1.

313-20: 10 licenses.

- Sep 02 - Oct 06 - Either-sex Antelope. Archery Only Season.
- Oct 07 - Nov 12 - Either-sex Antelope.

-- HD 318 Big Hole --**Antelope License. Drawing only. Apply by June 1.**

318-20: 425 licenses.

- Sep 02 - Oct 06 - Either-sex Antelope. Archery Only Season.
- Oct 07 - Nov 12 - Either-sex Antelope.

900-20: 5600 licenses. ArchEquip Only License.

- Aug 15 - Nov 12 - Either-sex Antelope.

Antelope B License. Drawing only. Apply by June 1.

318-30: 375 B Licenses.

- Sep 02 - Oct 06 - Doe/Fawn Antelope. Archery Only Season.
- Oct 07 - Nov 12 - Doe/Fawn Antelope.

-- HD 319 Fleecer-High Rye --**Antelope License. Drawing only. Apply by June 1.**

319-20: 50 licenses.

- Sep 02 - Oct 06 - Either-sex Antelope. Archery Only Season.
- Oct 07 - Nov 12 - Either-sex Antelope.

900-20: 5600 licenses. ArchEquip Only License.

- Aug 15 - Nov 12 - Either-sex Antelope.

Antelope B License. Drawing only. Apply by June 1.

319-30: 25 B Licenses.

- Sep 02 - Oct 06 - Doe/Fawn Antelope. Archery Only Season.
- Oct 07 - Nov 12 - Doe/Fawn Antelope.

-- HD 320 Tobacco Roots --**Antelope License. Drawing only. Apply by June 1.**

320-20: 50 licenses.

- Sep 02 - Oct 06 - Either-sex Antelope. Archery Only Season.
- Oct 07 - Nov 12 - Either-sex Antelope.

900-20: 5600 licenses. ArchEquip Only License.

- Aug 15 - Nov 12 - Either-sex Antelope.

Antelope B License. Drawing only. Apply by June 1.

320-30: 25 B Licenses.

- Sep 02 - Oct 06 - Doe/Fawn Antelope. Archery Only Season.
- Oct 07 - Nov 12 - Doe/Fawn Antelope.

-- HD 321 Ruby-Blacktail --**Antelope License. Drawing only. Apply by June 1.**

321-20: 225 licenses.

- Sep 02 - Oct 06 - Either-sex Antelope. Archery Only Season.
- Oct 07 - Nov 12 - Either-sex Antelope.

900-20: 5600 licenses. ArchEquip Only License.

- Aug 15 - Nov 12 - Either-sex Antelope.

Antelope B License. Drawing only. Apply by June 1.

321-30: 75 B Licenses.

- Sep 02 - Oct 06 - Doe/Fawn Antelope. Archery Only Season.
- Oct 07 - Nov 12 - Doe/Fawn Antelope.

-- HD 330 Centennial Sage --**Antelope License. Drawing only. Apply by June 1.**

330-20: 500 licenses.

- Sep 02 - Oct 06 - Either-sex Antelope. Archery Only Season.
- Oct 07 - Nov 12 - Either-sex Antelope.

900-20: 5600 licenses. ArchEquip Only License.

- Aug 15 - Nov 12 - Either-sex Antelope.

Antelope B License. Drawing only. Apply by June 1.

330-30: 350 B Licenses.

- Sep 02 - Oct 06 - Doe/Fawn Antelope. Archery Only Season.
- Oct 07 - Nov 12 - Doe/Fawn Antelope.

Hunters using archery equipment, see page 106-107 for licensing requirements.

-- HD 338 Shield River North --

Antelope License. Drawing only. Apply by June 1.

338-20: 300 licenses. Successful antelope either-sex 338-20 applicants may be offered the opportunity to purchase one or more Doe/Fawn 338-30 licenses valid in HD 338 during the same time periods and with the same restrictions.

- Sep 02 - Oct 06 - Either-sex Antelope. Archery Only Season.
 - Oct 07 - Nov 12 - Either-sex Antelope.
- 900-20: 5600 licenses. ArchEquip Only License.
- Aug 15 - Nov 12 - Either-sex Antelope.

-- HD 339 Shields River South --

Antelope License. Drawing only. Apply by June 1.

339-20: 200 licenses. Successful antelope either-sex 339-20 applicants may be offered the opportunity to purchase one or more Doe/Fawn 339-30 licenses valid in HD 339 during the same time periods and with the same restrictions.

- Sep 02 - Oct 06 - Either-sex Antelope. Archery Only Season.
 - Oct 07 - Nov 12 - Either-sex Antelope.
- 900-20: 5600 licenses. ArchEquip Only License.
- Aug 15 - Nov 12 - Either-sex Antelope.

-- HD 340 West Boulder --

Check Restricted Area Legal Description (p 16-17): Yellowstone River Islands restricted to ArchEquip Only

Antelope License. Drawing only. Apply by June 1.

340-20: 150 licenses. Successful antelope either-sex 340-20 applicants may be offered the opportunity to purchase one or more Doe/Fawn 340-30 licenses valid in HD 340 during the same time periods and with the same restrictions.

- Sep 02 - Oct 06 - Either-sex Antelope. Archery Only Season.
 - Oct 07 - Nov 12 - Either-sex Antelope.
- 900-20: 5600 licenses. ArchEquip Only License.
- Aug 15 - Nov 12 - Either-sex Antelope.

-- HD 341 Highlands --

Antelope License. Drawing only. Apply by June 1.

341-20: 350 licenses. Successful antelope either-sex 341-20 applicants may be offered the opportunity to purchase one or more Doe/Fawn 341-30 licenses valid in HD 341 during the same time periods and with the same restrictions.

- Sep 02 - Oct 06 - Either-sex Antelope. Archery Only Season.
 - Oct 07 - Nov 12 - Either-sex Antelope.
- 900-20: 5600 licenses. ArchEquip Only License.
- Aug 15 - Nov 12 - Either-sex Antelope.

-- HD 350 Whitetail --

Antelope License. Drawing only. Apply by June 1.

350-20: 55 licenses.

- Sep 02 - Oct 06 - Either-sex Antelope. Archery Only Season.
 - Oct 07 - Nov 12 - Either-sex Antelope.
- 900-20: 5600 licenses. ArchEquip Only License.
- Aug 15 - Nov 12 - Either-sex Antelope.

Antelope B License. Drawing only. Apply by June 1.

350-30: 25 B Licenses.

- Sep 02 - Oct 06 - Doe/Fawn Antelope. Archery Only Season.
- Oct 07 - Nov 12 - Doe/Fawn Antelope.

-- HD 360 Madison --

Check Restricted Area Legal Description (p 16-17): Ennis Airport Weapons Restriction Area; Jeffers Weapons Restriction Area

Antelope License. Drawing only. Apply by June 1.

360-20: 500 licenses. Successful antelope either-sex 360-20 applicants may be offered the opportunity to purchase one or more Doe/Fawn 360-30 licenses valid in HD 360 during the same time periods and with the same restrictions.

- Sep 02 - Oct 06 - Either-sex Antelope. Archery Only Season.
 - Oct 07 - Nov 12 - Either-sex Antelope.
- 900-20: 5600 licenses. ArchEquip Only License.
- Aug 15 - Nov 12 - Either-sex Antelope.

-- HD 370 Boulder Valley --

Antelope License. Drawing only. Apply by June 1.

370-20: 50 licenses.

- Sep 02 - Oct 06 - Either-sex Antelope. Archery Only Season.
 - Oct 07 - Nov 12 - Either-sex Antelope.
- 900-20: 5600 licenses. ArchEquip Only License.

- Aug 15 - Nov 12 - Either-sex Antelope.

Antelope B License. Drawing only. Apply by June 1.

370-30: 100 B Licenses.

- Sep 02 - Oct 06 - Doe/Fawn Antelope. Archery Only Season.
- Oct 07 - Nov 12 - Doe/Fawn Antelope.

-- HD 371 Radersburg --

Check Restricted Area Legal Description (p 16-17): Muskrat Valley Weapons Restriction Area; Townsend Weapons Restriction Area

Antelope License. Drawing only. Apply by June 1.

371-20: 50 licenses.

- Sep 02 - Oct 06 - Either-sex Antelope. Archery Only Season.
- Oct 07 - Nov 12 - Either-sex Antelope.

900-20: 5600 licenses. ArchEquip Only License.

- Aug 15 - Nov 12 - Either-sex Antelope.

Antelope B License. Drawing only. Apply by June 1.

371-30: 100 B Licenses.

- Sep 02 - Oct 06 - Doe/Fawn Antelope. Archery Only Season.
- Oct 07 - Nov 12 - Doe/Fawn Antelope.

-- HD 380 Winston Flats --

Check Restricted Area Legal Description (p 16-17): Townsend Weapons Restriction Area

Antelope License. Drawing only. Apply by June 1.

380-20: 50 licenses. Not valid in HD 380 portion of the Townsend WRA, except with the use of ArchEquip.

- Sep 02 - Oct 06 - Either-sex Antelope. Archery Only Season.
- Oct 07 - Nov 12 - Either-sex Antelope.

900-20: 5600 licenses. ArchEquip Only License.

- Aug 15 - Nov 12 - Either-sex Antelope.

Antelope B License. Drawing only. Apply by June 1.

380-30: 100 B Licenses. Not valid in HD 380 portion of the Townsend WRA, except with the use of ArchEquip.

- Sep 02 - Oct 06 - Doe/Fawn Antelope. Archery Only Season.
- Oct 07 - Nov 12 - Doe/Fawn Antelope.

-- HD 381 Hilger Valley-Silver City --

Check Restricted Area Legal Description (p 16-17): Gates of the Mountains Game Preserve

Antelope License. Drawing only. Apply by June 1.

381-20: 10 licenses.

- Sep 02 - Oct 06 - Either-sex Antelope. Archery Only Season.
- Oct 07 - Nov 12 - Either-sex Antelope.

900-20: 5600 licenses. ArchEquip Only License.

- Aug 15 - Nov 12 - Either-sex Antelope.

-- HD 388 Tenmile-Prickly Pear Valley --

NOTE: A large portion of this district is a weapons restriction area with ArchEquip, shotgun, traditional handgun, muzzleloader or crossbow only. A portion of this district is outside the weapons restriction area. See legal descriptions. Helena Valley Regulating Reservoir closed to all hunting with the opening of waterfowl season.

Check Restricted Area Legal Description (p 16-17): Helena Valley Regulating Reservoir; Lake Helena WMA; Helena Valley Weapons Restriction Area

Antelope License. Drawing only. Apply by June 1.

388-20: 30 licenses. Successful antelope either-sex 388-20 applicants may be offered the opportunity to purchase one or more Doe/Fawn 388-31 licenses valid in HD 388 during the same time periods and with the same restrictions. Valid both inside and outside Weapons Restriction Area.

- Sep 02 - Oct 06 - Either-sex Antelope. Archery Only Season.
- Oct 07 - Nov 12 - Either-sex Antelope.

900-20: 5600 licenses. ArchEquip Only License.

- Aug 15 - Nov 12 - Either-sex Antelope.

Antelope B License. Drawing only. Apply by June 1.

388-30: 100 B Licenses.

- Sep 02 - Oct 06 - Doe/Fawn Antelope. Archery Only Season.
- Oct 07 - Nov 12 - Doe/Fawn Antelope.

-- HD 390 South Belts --

Check Restricted Area Legal Description (p 16-17): Townsend Weapons Restriction Area

Antelope License. Drawing only. Apply by June 1.

390-20: 35 licenses.

- Sep 02 - Oct 06 - Either-sex Antelope. Archery Only Season.
- Oct 07 - Nov 12 - Either-sex Antelope.

900-20: 5600 licenses. ArchEquip Only License.

- Aug 15 - Nov 12 - Either-sex Antelope.

Antelope B License. Drawing only. Apply by June 1.

390-30: 50 B Licenses.

- Sep 02 - Oct 06 - Doe/Fawn Antelope. Archery Only Season.
- Oct 07 - Nov 12 - Doe/Fawn Antelope.

-- HD 401 Sweetgrass Hills --**Antelope License. Drawing only. Apply by June 1.**

401-20: 300 licenses.

- Sep 02 - Oct 06 - Either-sex Antelope. Archery Only Season.
- Oct 07 - Nov 12 - Either-sex Antelope.

900-20: 5600 licenses. ArchEquip Only License.

- Aug 15 - Nov 12 - Either-sex Antelope.

Antelope B License. Drawing only. Apply by June 1.

401-30: 100 B Licenses.

- Sep 02 - Oct 06 - Doe/Fawn Antelope. Archery Only Season.
- Oct 07 - Nov 12 - Doe/Fawn Antelope.

-- HD 404 Teton-Marias --

Check Restricted Area Legal Description (p 16-17): Brinkman Game Preserve closed to antelope hunting.

Antelope License. Drawing only. Apply by June 1.

404-20: 300 licenses.

- Sep 02 - Oct 06 - Either-sex Antelope. Archery Only Season.
- Oct 07 - Nov 12 - Either-sex Antelope.

900-20: 5600 licenses. ArchEquip Only License.

- Aug 15 - Nov 12 - Either-sex Antelope.

Antelope B License. Drawing only. Apply by June 1.

404-30: 100 B Licenses.

- Sep 02 - Oct 06 - Doe/Fawn Antelope. Archery Only Season.
- Oct 07 - Nov 12 - Doe/Fawn Antelope.

-- HD 413 Sand Coulee --**Antelope License. Drawing only. Apply by June 1.**

413-20: 50 licenses.

- Sep 02 - Oct 06 - Either-sex Antelope. Archery Only Season.
- Oct 07 - Nov 12 - Either-sex Antelope.

900-20: 5600 licenses. ArchEquip Only License.

- Aug 15 - Nov 12 - Either-sex Antelope.

Antelope B License. Drawing only. Apply by June 1.

413-30: 50 B Licenses.

- Sep 02 - Oct 06 - Doe/Fawn Antelope. Archery Only Season.
- Oct 07 - Nov 12 - Doe/Fawn Antelope.

-- HD 420 South Fergus --**Antelope License. Drawing only. Apply by June 1.**

420-20: 100 licenses.

- Sep 02 - Oct 06 - Either-sex Antelope. Archery Only Season.
- Oct 07 - Nov 12 - Either-sex Antelope.

900-20: 5600 licenses. ArchEquip Only License.

- Aug 15 - Nov 12 - Either-sex Antelope.

Antelope B License. Drawing only. Apply by June 1.

420-30: 25 B Licenses.

- Sep 02 - Oct 06 - Doe/Fawn Antelope. Archery Only Season.
- Oct 07 - Nov 12 - Doe/Fawn Antelope.

-- HD 430 Buffalo --**Antelope License. Drawing only. Apply by June 1.**

430-20: 75 licenses.

- Sep 02 - Oct 06 - Either-sex Antelope. Archery Only Season.
- Oct 07 - Nov 12 - Either-sex Antelope.

900-20: 5600 licenses. ArchEquip Only License.

- Aug 15 - Nov 12 - Either-sex Antelope.

Antelope B License. Drawing only. Apply by June 1.

430-30: 25 B Licenses.

- Sep 02 - Oct 06 - Doe/Fawn Antelope. Archery Only Season.
- Oct 07 - Nov 12 - Doe/Fawn Antelope.

-- HD 440 Birdtail Hills --**Antelope License. Drawing only. Apply by June 1.**

440-20: 75 licenses.

- Sep 02 - Oct 06 - Either-sex Antelope. Archery Only Season.
- Oct 07 - Nov 12 - Either-sex Antelope.

900-20: 5600 licenses. ArchEquip Only License.

- Aug 15 - Nov 12 - Either-sex Antelope.

Antelope B License. Drawing only. Apply by June 1.

440-30: 50 B Licenses.

- Sep 02 - Oct 06 - Doe/Fawn Antelope. Archery Only Season.
- Oct 07 - Nov 12 - Doe/Fawn Antelope.

-- HD 441 North Fork Birch Creek-Teton --**Antelope License. Drawing only. Apply by June 1.**

441-20: 20 licenses.

- Sep 02 - Oct 06 - Either-sex Antelope. Archery Only Season.
- Oct 07 - Nov 12 - Either-sex Antelope.

900-20: 5600 licenses. ArchEquip Only License.

- Aug 15 - Nov 12 - Either-sex Antelope.

Hunters using archery equipment, see page 106-107 for licensing requirements.

-- HD 444 Augusta --

Check Restricted Area Legal Description (p 16-17):Freezout Lake WMA, Teton County closed to hunting as posted

Antelope License. Drawing only. Apply by June 1.

444-20: 100 licenses.

- Sep 02 - Oct 06 - Either-sex Antelope. Archery Only Season.
- Oct 07 - Nov 12 - Either-sex Antelope.

900-20: 5600 licenses. ArchEquip Only License.

- Aug 15 - Nov 12 - Either-sex Antelope.

Antelope B License. Drawing only. Apply by June 1.

444-30: 100 B Licenses.

- Sep 02 - Oct 06 - Doe/Fawn Antelope. Archery Only Season.
- Oct 07 - Nov 12 - Doe/Fawn Antelope.

-- HD 450 Hound Creek --

Antelope License. Drawing only. Apply by June 1.

450-20: 150 licenses.

- Sep 02 - Oct 06 - Either-sex Antelope. Archery Only Season.
- Oct 07 - Nov 12 - Either-sex Antelope.

900-20: 5600 licenses. ArchEquip Only License.

- Aug 15 - Nov 12 - Either-sex Antelope.

Antelope B License. Drawing only. Apply by June 1.

450-30: 300 B Licenses.

- Sep 02 - Oct 06 - Doe/Fawn Antelope. Archery Only Season.
- Oct 07 - Nov 12 - Doe/Fawn Antelope.

-- HD 455 Ming Bar --

Antelope License. Drawing only. Apply by June 1.

455-20: 8 licenses.

- Sep 02 - Oct 06 - Either-sex Antelope. Archery Only Season.
- Oct 07 - Nov 12 - Either-sex Antelope.

900-20: 5600 licenses. ArchEquip Only License.

- Aug 15 - Nov 12 - Either-sex Antelope.

-- HD 470 Highwoods/Square Butte --

Antelope License. Drawing only. Apply by June 1.

470-20: 100 licenses.

- Sep 02 - Oct 06 - Either-sex Antelope. Archery Only Season.
- Oct 07 - Nov 12 - Either-sex Antelope.

900-20: 5600 licenses. ArchEquip Only License.

- Aug 15 - Nov 12 - Either-sex Antelope.

Antelope B License. Drawing only. Apply by June 1.

470-30: 25 B Licenses.

- Sep 02 - Oct 06 - Doe/Fawn Antelope. Archery Only Season.
- Oct 07 - Nov 12 - Doe/Fawn Antelope.

-- HD 471 Geraldine/Denton --

Antelope License. Drawing only. Apply by June 1.

471-20: 150 licenses.

- Sep 02 - Oct 06 - Either-sex Antelope. Archery Only Season.
- Oct 07 - Nov 12 - Either-sex Antelope.

900-20: 5600 licenses. ArchEquip Only License.

- Aug 15 - Nov 12 - Either-sex Antelope.

Antelope B License. Drawing only. Apply by June 1.

471-30: 100 B Licenses.

- Sep 02 - Oct 06 - Doe/Fawn Antelope. Archery Only Season.
- Oct 07 - Nov 12 - Doe/Fawn Antelope.

-- HD 480 North Fergus --

Antelope License. Drawing only. Apply by June 1.

480-20: 100 licenses.

- Sep 02 - Oct 06 - Either-sex Antelope. Archery Only Season.
- Oct 07 - Nov 12 - Either-sex Antelope.

900-20: 5600 licenses. ArchEquip Only License.

- Aug 15 - Nov 12 - Either-sex Antelope.

Antelope B License. Drawing only. Apply by June 1.

480-30: 25 B Licenses.

- Sep 02 - Oct 06 - Doe/Fawn Antelope. Archery Only Season.
- Oct 07 - Nov 12 - Doe/Fawn Antelope.

-- HD 481 Petroleum --

Antelope License. Drawing only. Apply by June 1.

481-20: 25 licenses.

- Sep 02 - Oct 06 - Either-sex Antelope. Archery Only Season.
- Oct 07 - Nov 12 - Either-sex Antelope.

900-20: 5600 licenses. ArchEquip Only License.

- Aug 15 - Nov 12 - Either-sex Antelope.

Antelope B License. Drawing only. Apply by June 1.

481-30: 25 B Licenses.

- Sep 02 - Oct 06 - Doe/Fawn Antelope. Archery Only Season.
- Oct 07 - Nov 12 - Doe/Fawn Antelope.

-- HD 490 West Meagher --

Antelope License. Drawing only. Apply by June 1.

490-20: 275 licenses.

- Sep 02 - Oct 06 - Either-sex Antelope. Archery Only Season.
- Oct 07 - Nov 12 - Either-sex Antelope.

900-20: 5600 licenses. ArchEquip Only License.

- Aug 15 - Nov 12 - Either-sex Antelope.

Antelope B License. Drawing only. Apply by June 1.

490-30: 325 B Licenses.

- Sep 02 - Oct 06 - Doe/Fawn Antelope. Archery Only Season.
- Oct 07 - Nov 12 - Doe/Fawn Antelope.

-- HD 491 East Meagher --

Antelope License. Drawing only. Apply by June 1.

491-20: 125 licenses.

- Sep 02 - Oct 06 - Either-sex Antelope. Archery Only Season.
- Oct 07 - Nov 12 - Either-sex Antelope.

900-20: 5600 licenses. ArchEquip Only License.

- Aug 15 - Nov 12 - Either-sex Antelope.

Antelope B License. Drawing only. Apply by June 1.

491-30: 25 B Licenses.

- Sep 02 - Oct 06 - Doe/Fawn Antelope. Archery Only Season.
- Oct 07 - Nov 12 - Doe/Fawn Antelope.

-- HD 500 West Wheatland --

Antelope License. Drawing only. Apply by June 1.

500-20: 400 licenses.

- Sep 02 - Oct 06 - Either-sex Antelope. Archery Only Season.
- Oct 07 - Nov 12 - Either-sex Antelope.

900-20: 5600 licenses. ArchEquip Only License.

- Aug 15 - Nov 12 - Either-sex Antelope.

Antelope B License. Drawing only. Apply by June 1.

500-30: 50 B Licenses.

- Sep 02 - Oct 06 - Doe/Fawn Antelope. Archery Only Season.
- Oct 07 - Nov 12 - Doe/Fawn Antelope.

-- HD 501 East Wheatland --

Antelope License. Drawing only. Apply by June 1.

501-20: 350 licenses.

- Sep 02 - Oct 06 - Either-sex Antelope. Archery Only Season.
- Oct 07 - Nov 12 - Either-sex Antelope.

900-20: 5600 licenses. ArchEquip Only License.

- Aug 15 - Nov 12 - Either-sex Antelope.

Antelope B License. Drawing only. Apply by June 1.

501-30: 5 B Licenses.

- Sep 02 - Oct 06 - Doe/Fawn Antelope. Archery Only Season.
- Oct 07 - Nov 12 - Doe/Fawn Antelope.

-- HD 510 Big Timber --**Antelope License. Drawing only. Apply by June 1.**

510-20: 600 licenses.

- Sep 02 - Oct 06 - Either-sex Antelope. Archery Only Season.
- Oct 07 - Nov 12 - Either-sex Antelope.

900-20: 5600 licenses. ArchEquip Only License.

- Aug 15 - Nov 12 - Either-sex Antelope.

Antelope B License. Drawing only. Apply by June 1.

510-30: 300 B Licenses.

- Sep 02 - Oct 06 - Doe/Fawn Antelope. Archery Only Season.
- Oct 07 - Nov 12 - Doe/Fawn Antelope.

-- HD 511 Hardin --**Antelope License. Drawing only. Apply by June 1.**

511-20: 250 licenses.

- Sep 02 - Oct 06 - Either-sex Antelope. Archery Only Season.
- Oct 07 - Nov 12 - Either-sex Antelope.

900-20: 5600 licenses. ArchEquip Only License.

- Aug 15 - Nov 12 - Either-sex Antelope.

Antelope B License. Drawing only. Apply by June 1.

511-30: 5 B Licenses.

- Sep 02 - Oct 06 - Doe/Fawn Antelope. Archery Only Season.
- Oct 07 - Nov 12 - Doe/Fawn Antelope.

-- HD 512 Stillwater --**Antelope License. Drawing only. Apply by June 1.**

512-20: 100 licenses.

- Sep 02 - Oct 06 - Either-sex Antelope. Archery Only Season.
- Oct 07 - Nov 12 - Either-sex Antelope.

900-20: 5600 licenses. ArchEquip Only License.

- Aug 15 - Nov 12 - Either-sex Antelope.

Antelope B License. Drawing only. Apply by June 1.

512-30: 25 B Licenses.

- Sep 02 - Oct 06 - Doe/Fawn Antelope. Archery Only Season.
- Oct 07 - Nov 12 - Doe/Fawn Antelope.

-- HD 513 Willow Creek --**Antelope License. Drawing only. Apply by June 1.**

513-20: 300 licenses.

- Sep 02 - Oct 06 - Either-sex Antelope. Archery Only Season.
- Oct 07 - Nov 12 - Either-sex Antelope.

900-20: 5600 licenses. ArchEquip Only License.

- Aug 15 - Nov 12 - Either-sex Antelope.

Antelope B License. Drawing only. Apply by June 1.

513-30: 5 B Licenses.

- Sep 02 - Oct 06 - Doe/Fawn Antelope. Archery Only Season.
- Oct 07 - Nov 12 - Doe/Fawn Antelope.

-- HD 514 Rock Creek --**Antelope License. Drawing only. Apply by June 1.**

514-20: 150 licenses.

- Sep 02 - Oct 06 - Either-sex Antelope. Archery Only Season.
- Oct 07 - Nov 12 - Either-sex Antelope.

900-20: 5600 licenses. ArchEquip Only License.

- Aug 15 - Nov 12 - Either-sex Antelope.

Antelope B License. Drawing only. Apply by June 1.

514-30: 75 B Licenses.

- Sep 02 - Oct 06 - Doe/Fawn Antelope. Archery Only Season.
- Oct 07 - Nov 12 - Doe/Fawn Antelope.

-- HD 530 Flatwillow-Willow Creek --**Antelope License. Drawing only. Apply by June 1.**

530-20: 150 licenses.

- Sep 02 - Oct 06 - Either-sex Antelope. Archery Only Season.
- Oct 07 - Nov 12 - Either-sex Antelope.

900-20: 5600 licenses. ArchEquip Only License.

- Aug 15 - Nov 12 - Either-sex Antelope.

Antelope B License. Drawing only. Apply by June 1.

530-30: 5 B Licenses.

- Sep 02 - Oct 06 - Doe/Fawn Antelope. Archery Only Season.
- Oct 07 - Nov 12 - Doe/Fawn Antelope.

-- HD 540 Bull Mountains --**Antelope License. Drawing only. Apply by June 1.**

540-20: 200 licenses.

- Sep 02 - Oct 06 - Either-sex Antelope. Archery Only Season.
- Oct 07 - Nov 12 - Either-sex Antelope.

900-20: 5600 licenses. ArchEquip Only License.

- Aug 15 - Nov 12 - Either-sex Antelope.

Antelope B License. Drawing only. Apply by June 1.

540-30: 75 B Licenses.

- Sep 02 - Oct 06 - Doe/Fawn Antelope. Archery Only Season.
- Oct 07 - Nov 12 - Doe/Fawn Antelope.

-- HD 550 Billings --**Antelope License. Drawing only. Apply by June 1.**

550-20: 300 licenses.

- Sep 02 - Oct 06 - Either-sex Antelope. Archery Only Season.
- Oct 07 - Nov 12 - Either-sex Antelope.

900-20: 5600 licenses. ArchEquip Only License.

- Aug 15 - Nov 12 - Either-sex Antelope.

Antelope B License. Drawing only. Apply by June 1.

550-30: 5 B Licenses.

- Sep 02 - Oct 06 - Doe/Fawn Antelope. Archery Only Season.
- Oct 07 - Nov 12 - Doe/Fawn Antelope.

-- HD 560 Molt-Broadview --**Antelope License. Drawing only. Apply by June 1.**

560-20: 1000 licenses.

- Sep 02 - Oct 06 - Either-sex Antelope. Archery Only Season.
- Oct 07 - Nov 12 - Either-sex Antelope.

900-20: 5600 licenses. ArchEquip Only License.

- Aug 15 - Nov 12 - Either-sex Antelope.

Antelope B License. Drawing only. Apply by June 1.

560-30: 300 B Licenses.

- Sep 02 - Oct 06 - Doe/Fawn Antelope. Archery Only Season.
- Oct 07 - Nov 12 - Doe/Fawn Antelope.

-- HD 570 Fish Creek-Big Coulee --**Antelope License. Drawing only. Apply by June 1.**

570-20: 1000 licenses.

- Sep 02 - Oct 06 - Either-sex Antelope. Archery Only Season.
- Oct 07 - Nov 12 - Either-sex Antelope.

900-20: 5600 licenses. ArchEquip Only License.

- Aug 15 - Nov 12 - Either-sex Antelope.

Antelope B License. Drawing only. Apply by June 1.

570-30: 300 B Licenses.

- Sep 02 - Oct 06 - Doe/Fawn Antelope. Archery Only Season.
- Oct 07 - Nov 12 - Doe/Fawn Antelope.

-- HD 590 Twodot --**Antelope License. Drawing only. Apply by June 1.**

590-20: 500 licenses.

- Sep 02 - Oct 06 - Either-sex Antelope. Archery Only Season.
- Oct 07 - Nov 12 - Either-sex Antelope.

900-20: 5600 licenses. ArchEquip Only License.

- Aug 15 - Nov 12 - Either-sex Antelope.

Antelope B License. Drawing only. Apply by June 1.

590-30: 250 B Licenses.

- Sep 02 - Oct 06 - Doe/Fawn Antelope. Archery Only Season.
- Oct 07 - Nov 12 - Doe/Fawn Antelope.

Hunters using archery equipment, see page 106-107 for licensing requirements.

-- HD 600 North Hill-Blaine-Phillips --

Check Restricted Area Legal Description (p 16-17): Cree Crossing WMA; Milk River WMA; Rookery WMA

Antelope License. Drawing only. Apply by June 1.

600-20: 100 licenses.

- Sep 02 - Oct 06 - Either-sex Antelope. Archery Only Season.
- Oct 07 - Nov 12 - Either-sex Antelope.

900-20: 5600 licenses. ArchEquip Only License.

- Aug 15 - Nov 12 - Either-sex Antelope.

Antelope B License. Drawing only. Apply by June 1.

600-30: 50 B Licenses.

- Sep 02 - Oct 06 - Doe/Fawn Antelope. Archery Only Season.
- Oct 07 - Nov 12 - Doe/Fawn Antelope.

-- HD 620 South Phillips --

Check Restricted Area Legal Description (p 16-17): Bowdoin NWR; Slippery Ann Elk Viewing Area is closed to all hunting per refuge regulation

Antelope License. Drawing only. Apply by June 1.

620-20: 500 licenses.

- Sep 02 - Oct 06 - Either-sex Antelope. Archery Only Season.
- Oct 07 - Nov 12 - Either-sex Antelope.

900-20: 5600 licenses. ArchEquip Only License.

- Aug 15 - Nov 12 - Either-sex Antelope.

Antelope B License. Drawing only. Apply by June 1.

620-30: 50 B Licenses.

- Sep 02 - Oct 06 - Doe/Fawn Antelope. Archery Only Season.
- Oct 07 - Nov 12 - Doe/Fawn Antelope.

-- HD 630 South Valley --

Check Restricted Area Legal Description (p 16-17): CMR National Wildlife Refuge in Valley County

Antelope License. Drawing only. Apply by June 1.

630-20: 100 licenses.

- Sep 02 - Oct 06 - Either-sex Antelope. Archery Only Season.
- Oct 07 - Nov 12 - Either-sex Antelope.

900-20: 5600 licenses. ArchEquip Only License.

- Aug 15 - Nov 12 - Either-sex Antelope.

Antelope B License. Drawing only. Apply by June 1.

630-30: 10 B Licenses.

- Sep 02 - Oct 06 - Doe/Fawn Antelope. Archery Only Season.
- Oct 07 - Nov 12 - Doe/Fawn Antelope.

-- HD 650 McCone-Redwater --

Antelope License. Drawing only. Apply by June 1.

650-20: 200 licenses.

- Sep 02 - Oct 06 - Either-sex Antelope. Archery Only Season.
- Oct 07 - Nov 12 - Either-sex Antelope.

900-20: 5600 licenses. ArchEquip Only License.

- Aug 15 - Nov 12 - Either-sex Antelope.

Antelope B License. Drawing only. Apply by June 1.

650-30: 25 B Licenses.

- Sep 02 - Oct 06 - Doe/Fawn Antelope. Archery Only Season.
- Oct 07 - Nov 12 - Doe/Fawn Antelope.

-- HD 670 Northeast Montana --

Check Restricted Area Legal Description (p 16-17): Medicine Lake National Wildlife Refuge

Antelope License. Drawing only. Apply by June 1.

670-20: 100 licenses.

- Sep 02 - Oct 06 - Either-sex Antelope. Archery Only Season.
- Oct 07 - Nov 12 - Either-sex Antelope.

900-20: 5600 licenses. ArchEquip Only License.

- Aug 15 - Nov 12 - Either-sex Antelope.

Antelope B License. Drawing only. Apply by June 1.

670-30: 25 B Licenses.

- Sep 02 - Oct 06 - Doe/Fawn Antelope. Archery Only Season.
- Oct 07 - Nov 12 - Doe/Fawn Antelope.

-- HD 690 South Hill, Blaine, and North Chouteau --

Antelope License. Drawing only. Apply by June 1.

690-20: 500 licenses.

- Sep 02 - Oct 06 - Either-sex Antelope. Archery Only Season.
- Oct 07 - Nov 12 - Either-sex Antelope.

900-20: 5600 licenses. ArchEquip Only License.

- Aug 15 - Nov 12 - Either-sex Antelope.

Antelope B License. Drawing only. Apply by June 1.

690-30: 150 B Licenses.

- Sep 02 - Oct 06 - Doe/Fawn Antelope. Archery Only Season.
- Oct 07 - Nov 12 - Doe/Fawn Antelope.

-- HD 700 Missouri Breaks-Prairie --

Antelope License. Drawing only. Apply by June 1.

700-20: 7500 licenses. Valid in all Region 7 HDs.

- Sep 02 - Oct 06 - Either-sex Antelope. Archery Only Season.
- Oct 07 - Nov 12 - Either-sex Antelope.

900-20: 5600 licenses. ArchEquip Only License.

- Aug 15 - Nov 12 - Either-sex Antelope.

Antelope B License. Drawing only. Apply by June 1.

700-30: 1500 B Licenses. Doe/Fawn License. Valid in all Region 7 HDs.

- Sep 02 - Oct 06 - Doe/Fawn Antelope. Archery Only Season.
- Oct 07 - Nov 12 - Doe/Fawn Antelope.

-- HD 701 Sagebrush Prairie --

Antelope License. Drawing only. Apply by June 1.

700-20: 7500 licenses. Valid in all Region 7 HDs.

- Sep 02 - Oct 06 - Either-sex Antelope. Archery Only Season.
- Oct 07 - Nov 12 - Either-sex Antelope.

900-20: 5600 licenses. ArchEquip Only License.

- Aug 15 - Nov 12 - Either-sex Antelope.

Antelope B License. Drawing only. Apply by June 1.

700-30: 1500 B Licenses. Doe/Fawn License. Valid in all Region 7 HDs.

- Sep 02 - Oct 06 - Doe/Fawn Antelope. Archery Only Season.
- Oct 07 - Nov 12 - Doe/Fawn Antelope.

-- HD 702 Yellowstone Pine Hills --

Antelope License. Drawing only. Apply by June 1.

700-20: 7500 licenses. Valid in all Region 7 HDs.

- Sep 02 - Oct 06 - Either-sex Antelope. Archery Only Season.
- Oct 07 - Nov 12 - Either-sex Antelope.

900-20: 5600 licenses. ArchEquip Only License.

- Aug 15 - Nov 12 - Either-sex Antelope.

Antelope B License. Drawing only. Apply by June 1.

700-30: 1500 B Licenses. Doe/Fawn License. Valid in all Region 7 HDs.

- Sep 02 - Oct 06 - Doe/Fawn Antelope. Archery Only Season.
- Oct 07 - Nov 12 - Doe/Fawn Antelope.

-- HD 703 Grassland-Agriculture --

Antelope License. Drawing only. Apply by June 1.

700-20: 7500 licenses. Valid in all Region 7 HDs.

- Sep 02 - Oct 06 - Either-sex Antelope. Archery Only Season.
- Oct 07 - Nov 12 - Either-sex Antelope.

900-20: 5600 licenses. ArchEquip Only License.

- Aug 15 - Nov 12 - Either-sex Antelope.

Antelope B License. Drawing only. Apply by June 1.

700-30: 1500 B Licenses. Doe/Fawn License. Valid in all Region 7 HDs.

- Sep 02 - Oct 06 - Doe/Fawn Antelope. Archery Only Season.
- Oct 07 - Nov 12 - Doe/Fawn Antelope.

-- HD 704 Powder Pine Hills --

Antelope License. Drawing only. Apply by June 1.

700-20: 7500 licenses. Valid in all Region 7 HDs.

- Sep 02 - Oct 06 - Either-sex Antelope. Archery Only Season.
- Oct 07 - Nov 12 - Either-sex Antelope.

900-20: 5600 licenses. ArchEquip Only License.

- Aug 15 - Nov 12 - Either-sex Antelope.

Antelope B License. Drawing only. Apply by June 1.

700-30: 1500 B Licenses. Doe/Fawn License. Valid in all Region 7 HDs.

- Sep 02 - Oct 06 - Doe/Fawn Antelope. Archery Only Season.
- Oct 07 - Nov 12 - Doe/Fawn Antelope.

-- HD 705 Prairie/Pines-Juniper Breaks --**Antelope License. Drawing only. Apply by June 1.**

700-20: 7500 licenses. Valid in all Region 7 HDs.

- Sep 02 - Oct 06 - Either-sex Antelope. Archery Only Season.
- Oct 07 - Nov 12 - Either-sex Antelope.

900-20: 5600 licenses. ArchEquip Only License.

- Aug 15 - Nov 12 - Either-sex Antelope.

Antelope B License. Drawing only. Apply by June 1.

700-30: 1500 B Licenses. Doe/Fawn License. Valid in all Region 7 HDs.

- Sep 02 - Oct 06 - Doe/Fawn Antelope. Archery Only Season.
- Oct 07 - Nov 12 - Doe/Fawn Antelope.

Antelope Hunting Districts –Legal Descriptions

215 East Deer Lodge: Those portions of Deer Lodge, Silver Bow and Powell Counties lying within the following described boundary: Beginning at Garrison Junction, then in an easterly direction along US Highway 12 to the Continental Divide at MacDonald Pass, then in a southerly direction along said divide to Interstate 15, then in a southerly direction along said interstate to its junction with Interstate 90 at Butte, then west and north along said interstate to Garrison Junction, the point of beginning.

291 East Garnet Range: That portion of Powell County lying within the following-described boundary: Beginning at the junction of State Route 271 (Drummond-Helmville Road) and Interstate 90, then easterly along said interstate to its junction with US Highway 12 at Garrison, then easterly along said route to its junction with State Route 141 at Avon, then north along said route to its junction with Cottonwood Meadows Road (1/4 mile northwest of Nevada Lake), then northwest on said road to its junction with Brazier Creek Road (BLM Road 2864), then south on said road to the northern boundary of BLM Section 22, T12N, R10W, then west along said section line to the southeast corner of Section 16, T12N, R10W, then north along the eastern boundary of said section to its northeast corner, then west along the northern boundaries of Sections 16, 17, and 18 to the northwest corner of Section 18, T12N, R10W, then south along said section boundary to the northeast corner of Section 24, T12N, R11W, then west along said section's northern boundary to its northwest corner, then south along said section's boundary to its southwest corner, then west along the northern boundary of Section 26, T12N, R11W, to its junction with Cottonwood Creek, then north along said creek to its junction with Route 271, then south along said route to its junction with Interstate 90, the point of beginning.

300 Medicine Lodge-Upper Horse Prairie: That portion of Beaverhead County lying within the following-described boundary: Beginning at Clark Canyon Dam, then westerly along Route 324 to USFS Road 3909 (Trail Creek-Lemhi Pass Road), then westerly along said road to the Montana-Idaho border, then southerly and easterly along said border to the Pine Creek-W.F. Little Sheep Creek Divide northeast of Bannock Pass (Medicine Lodge Pass), then northerly down said divide to the head end of Four Eyes Canyon, then northwesterly down said canyon to its junction with the Big Sheep Creek County Road, then easterly and northerly along said road to Interstate 15 at Dell, then northwesterly along said highway to Clark Canyon Dam, the point of beginning.

301 Lima Peaks: That portion of Beaverhead County lying within the following-described boundary: Beginning at Dell, then southeasterly along Interstate 15 to the Montana-Idaho border near Monida, then southerly and westerly along said state line to the Pine Creek-W.F. Little Sheep Creek Divide northeast of Bannock Pass (Medicine Lodge Pass), then northerly down said divide to the head end of Four Eyes Canyon, then northwesterly down said canyon to its junction with Big Sheep Creek County Road, then easterly and northerly along said road to Interstate 15 at Dell, the point of beginning.

310 Pioneers: Those portions of Beaverhead, Silver Bow and Madison Counties lying within the following-described boundary: Beginning at the junction of Grasshopper-Wise River Road with Route 278, then northerly along said road to Route 43 at Wise River, then easterly along said route to Interstate 15 at Divide, then southerly along said interstate to the point directly opposite the confluence of Grasshopper Creek with the Beaverhead River, then westerly along Grasshopper Creek to the Bannack-Grant Road, then northerly along said road to Route 278, then westerly along said route to the junction of the Grasshopper-Wise River Road, the point of beginning.

311 Lower Gallatin-Madison-Horseshoe Hills: Those portions of Madison, Park, Gallatin, Jefferson, and Broadwater Counties lying within the following-described boundary: Beginning at the mouth of Sixteenmile Creek, then easterly up said creek to the Middle Fork of Sixteenmile Creek, then easterly up said Middle Fork to the South Fork of Sixteenmile Creek, then southerly up said South Fork to the Bridger Mountain Divide near Flathead Pass, then southerly along said divide to Ross Peak, then easterly and southerly along the Yellowstone-Gallatin Divide including Bangtail Ridge, Bozeman Pass and Hyalite Peak to Eaglehead Mountain, then in a westerly direction along the Portal-Porcupine and Levinski-Porcupine Creeks Divide to the West Gallatin River near the mouth of West Fork, then south up the Gallatin River to Buck Creek, then up said creek to the Madison-Gallatin Divide, then northerly along said divide and the Madison-Cherry Creek Divide to the head of Trail Creek near Red Knob Mountain, then down Trail Creek to the Madison River, then northerly down the west shore of said river to Route 84, then westerly along said route to US Highway 287, then southerly along said highway to North Meadow Creek, then westerly up said creek to Mount Bradley and the Madison-Ruby Divide, then northerly along said divide and the Jefferson-Ruby Divide to Noble Peak and the head of the South Boulder River, then northerly and easterly down said river to Route 359, then northerly along said route to Interstate 90, then easterly along said interstate to the Jefferson River near Three Forks Junction, then northerly and easterly down the south shore of said river to the Missouri River, then northerly down the east shore of said river to Sixteenmile Creek, the point of beginning.

313 Upper Yellowstone: Those portions of Gallatin and Park Counties lying within the following-described boundary: Beginning at the confluence of Big Creek and the Yellowstone River, then westerly up said creek to the Gallatin-Yellowstone Divide, then southerly along said divide to the Yellowstone National Park boundary, then easterly along said boundary to the Yellowstone River, then northerly down said river to its confluence with Big Creek, the point of beginning.

318 Big Hole: Those portions of Beaverhead and Deer Lodge Counties lying within the following-described boundary: Beginning at Wise River and the Pioneer Mountains Scenic Byway, then southerly along said byway to Route 278, then southeasterly along said route to the Bannock-Grant Road, then south along said road to Grasshopper Creek, then easterly along said creek to its intersection with Interstate 15, then southerly along said interstate to Route 324 at Clark Canyon Dam, then westerly along said route to the Trail Creek-Lemhi Pass Road, then westerly along said road to the Montana-Idaho border and Continental Divide at Lemhi Pass, then northerly along said divide to its junction with Route 43 at Chief Joseph Pass, then northerly and northeasterly along said divide to its junction with Route 274, then southerly along said route to its junction with Route 43, then easterly along said route to Wise River, the point of beginning.

319 Fleecer-High Rye: Those portions of Silver Bow and Deer Lodge Counties lying within the following-described boundary: Beginning at the junction of Interstate 90 and Interstate 15 west of Butte, then southerly along Interstate 15 to Route 43, then westerly along said route to Route 274, then northerly along said route to Route 1, then easterly along said route to Interstate 90, then easterly along said interstate to Interstate 15, the point of beginning.

320 Tobacco Roots: Those portions of Madison, Jefferson, and Silver Bow Counties lying within the following-described boundary: Beginning at Virginia City, then westerly and northerly along Montana Highway 287 to Route 41, then northerly to Route 55 and Interstate 90, then easterly along said interstate to the South Boulder River, then southerly up said river to Noble Peak and the Jefferson-Ruby Divide, then southerly along said divide and the Madison-Ruby Divide to Montana Highway 287, then westerly along said route to Virginia City, the point of beginning.

321 Ruby-Blacktail: Those portions of Beaverhead and Madison Counties lying within the following-described boundary: Beginning at Dillon and Route 41, then northeasterly along said route to Route 287, then southeasterly along said route to Virginia City and Alder Gulch, then southerly up said gulch to Baldy Mountain and the Ruby-Madison Divide, then southeasterly along said divide to Gravelly Range Road, then southerly along said road and the Eureka Basin-Ruby Road to the Ruby-Centennial Divide, then westerly along said divide and continuing northwesterly along the Centennial-Blacktail and Sage Creek-Blacktail Divides to the head of Clark Canyon, then westerly down said canyon to Interstate 15, then northerly along said interstate to Route 41 at Dillon, the point of beginning.

330 Centennial Sage: Those portions of Beaverhead and Madison Counties lying within the following-described boundary: Beginning at the Montana-Idaho border on Interstate 15, then easterly and northerly along said border (Continental Divide) to the Madison River-Red Rock Creek Divide, then westerly along said divide through Lone Tree Pass and westerly over Deer Mountain to Elk Lake at the Limestone Creek confluence, then northerly along the east shores of Elk, Hidden, Cliff

and Wade Lakes and connecting trails and roads to Lake Creek, then north along Lake Creek to the West Fork of the Madison River, then westerly up said river to the Centennial-Ruby Divide, then westerly along said divide and Centennial-Blacktail Divide and continuing northwesterly along said divide and Sage Creek-Blacktail Divide to Clark Canyon, then westerly down Clark Canyon to Interstate 15, then southerly along said interstate to the Montana-Idaho border, the point of beginning.

NOTE: The Red Rock Lakes National Wildlife Refuge is not closed to antelope hunting by the Montana Fish, Wildlife & Parks Commission however, portions of the refuge may be closed to trespass by the U.S. Fish and Wildlife Service. Hunters are asked to check with the Refuge Manager before hunting on the refuge - Area Map and Rules available at 406-276-3536 or <http://www.fws.gov/redrocks/Index.htm>.

338 Shield River North: Those portions of Gallatin, Meagher and Park Counties lying within the following-described boundary: Beginning at the confluence of Sixteenmile and Middle Fork of Sixteenmile Creeks, then easterly up said Middle Fork to the South Fork of Sixteenmile Creek, then southerly up said South Fork to the Bridger Mountain Divide near Flathead Pass, then southerly along said divide to Ross Peak, then easterly and southerly along the Yellowstone-Gallatin Divide, including Bangtail Ridge to Bozeman Pass and Interstate 90, then easterly along said interstate to the bridge over the Yellowstone River at Livingston, then northeasterly down the Yellowstone to the bridge on US Highway 89, then northerly along said highway to its intersection with Cottonwood Creek near Clyde Park, then easterly and northerly up said creek to Crazy Mountain Divide near Conical Peak, then northerly along said divide to Sixteenmile Creek, then southwesterly down said creek to the Middle Fork of Sixteenmile Creek, the point of beginning.

339 Shields River South: Those portions of Park and Sweet Grass Counties lying within the following-described boundary: Beginning at the bridge on the Yellowstone River on US Highway 89 just north of the intersection of said highway with Interstate 90, east of Livingston, then northerly along US Highway 89 to its intersection with Cottonwood Creek near Clyde Park, then easterly and northerly up said creek to the Crazy Mountain Divide near Conical Peak, then southerly along said divide to Fairview Peak, then southerly to the head of the West Fork of Duck Creek, then southeasterly down said creek to the Yellowstone River, then westerly up said river to the bridge on US Highway 89, the point of beginning.

340 West Boulder: Those portions of Park and Sweet Grass Counties lying within the following-described boundary: Beginning at the mouth of the Boulder River at Big Timber, then southerly along said river to the Gallatin National Forest boundary south of McLeod Basin, then westerly, northerly, westerly and southerly along said boundary to Suce Creek, then westerly along said creek to the Yellowstone River, then northerly and easterly along said river to the mouth of the Boulder River, the point of beginning.

341 Highlands: Those portions of Beaverhead, Madison, Jefferson and Silver Bow Counties lying within the following-described boundary: Beginning at Dillon, then northerly along Route 41 to its junction with Route 55, then northwesterly along said route to its junction with Interstate 90 at Whitehall, then westerly

along said interstate to its junction with Interstate 15, west of Butte, then southerly along said interstate to Dillon, the point of beginning.

350 Whitetail: Those portions of Silver Bow and Jefferson Counties lying within the following-described boundary: Beginning at Butte, then northeasterly along Interstate 15 to its junction with Route 69 at Boulder, then southerly along said route to its junction with the Boulder-Whitetail Road, then southerly along said road to the Boulder-Whitetail Divide, then southerly along said divide to Interstate 90, then westerly along said interstate to Butte, the point of beginning.

360 Madison: Those portions of Madison and Beaverhead Counties lying within the following-described boundary: Beginning at Norris, then easterly along Route 84 to the Madison River, then up the west shore of the Madison River to Trail Creek, then up said creek to the Madison-Cherry Creek Divide, then southerly along said divide to the Madison-Gallatin Divide near Red Knob Mountain, then southerly along said divide to the Beaverhead-Gallatin National Forest boundary, then southerly along said boundary to Rock Creek, then southeasterly down said creek to Earthquake Lake, then easterly along the north shore of said lake to the Madison-Gallatin County line, then south along the said line to the Montana-Idaho border on the Continental Divide, then westerly and southerly along said divide to the Madison River-Red Rock Creek Divide, then westerly along said divide through Lone Tree Pass and westerly over Deer Mountain to Elk Lake at the Limestone Creek confluence, then northerly along the east shores of Elk, Hidden, Cliff and Wade Lakes and connecting trails and roads to Lake Creek, then north along said creek to the West Fork of the Madison River, then southerly and westerly along the West Fork to Gravelly Range Road, then northerly along said road and the Madison-Ruby Divide to Baldy Mountain and the head of Alder Gulch, then northerly down said gulch to Virginia City, then easterly along Route 287 to the Madison-Ruby Divide, then northerly along said divide to Mount Bradley and the head of North Meadow Creek, then easterly down said creek to US Highway 287, then northerly along said highway to Norris, the point of beginning.

370 Boulder Valley: That portion of Jefferson County lying within the following-described boundary: Beginning at Boulder, then southerly along Route 69 to the Boulder-Whitetail Road, then southerly along said road to the Boulder-Whitetail Divide, then southerly along said divide to Interstate 90, then easterly along said interstate to the intersection with the Boulder River, then northerly up said river to the intersection with Route 69, then northerly along said route to Boulder, the point of beginning.

371 Radersburg: Those portions of Broadwater and Jefferson Counties lying within the following-described boundary: Beginning at the Jefferson River Bridge on Interstate 90 west of Three Forks, then northerly down the Jefferson River to the Missouri River, then northerly down said river to the Missouri River Bridge north of Townsend, then westerly on the Indian Creek Road to Hassel, then westerly on USFS Road 4031 to USFS Road 405, then southerly on said road to the South Fork of Crow Creek, then westerly up said creek to the Boulder-Missouri Divide, then westerly along said divide to Interstate 15, then southerly along said interstate to Boulder, then southerly along Route 69 to the intersection with the Boulder River, then southerly down said river to Interstate 90, then easterly along said Interstate to the Jefferson River Bridge on

Interstate 90 west of Three Forks, the point of beginning.

380 Winston Flats: Those portions of Broadwater, Lewis and Clark, and Jefferson Counties lying within the following-described boundary: Beginning at the Missouri River bridge north of Townsend, then westerly on Indian Creek Road to Hassel, then westerly on USFS Road 4031 to USFS Road 424, then southerly to South Crow Creek, then westerly up said creek to the Boulder-Missouri Divide near Crow Peak, then westerly along said divide to Interstate 15, then northerly along said interstate to Route 518 at Montana City, then easterly and northerly along said route to US Highway 12-287 at East Helena, then easterly along said highway to Route 284, then northerly and easterly along said route to Canyon Ferry Dam, then southerly along the east shore of Canyon Ferry Reservoir and the Missouri River to the Missouri River bridge at Townsend, the point of beginning.

381 Hilger Valley-Silver City: That portion of Lewis and Clark County lying within the following-described boundary: Beginning at the junction of County Route 602 (also known as Williams Street on the west edge of Helena) and US Highway 12 and continuing west along US Highway 12 to MacDonald Pass, then northerly along the Continental Divide beyond Flesher Pass, approximately four miles to the head of the North Fork of Lyons Creek, then southeasterly down Lyons Creek to Little Prickly Pear Creek, then northeasterly along said creek to the Missouri River, then up the west shore of said river to Hauser Dam, then southerly along Hauser Dam Road to its junction with Countryside Road, then westerly along said road to its junction with Mountain Meadows Road, then westerly along said road to where it becomes Snowdrift Road, then west along said road to its junction with Collins Drive, then north along Collins Drive to the north boundary of Section 4, T11N, R3W, then west along the north boundary of Sections 4 and 5 to Interstate 15, then northerly along said interstate approximately two miles to the north boundary of Section 31, T12N, R3W, at the north end of the split median of Interstate 15, then following the north boundary of Section 31, westerly to the northeast corner of Section 36, T12N, R4W, then southerly along the east boundary of Section 36, then west along the south boundary of Section 36 to Green Meadow Drive, then south along Green Meadow Drive to its junction with Woodland Hills Road, then west on Woodland Hills Road to its junction with Lone Mountain Road, then south along Lone Mountain Road to Highway 279 (Lincoln Road West), then westerly on Highway 279 to County Road 602 (Birdseye Road), then southerly along County Road 602 to US Highway 12, the point of beginning.

388 Tenmile-Prickly Pear Valley: Those portions of Lewis and Clark and Jefferson Counties lying within the following-described boundary: Beginning at the north end of the split median of Interstate 15, on the north boundary of Section 31, T12N, R3W, then southerly along Interstate 15 for approximately two miles to the north boundary of Section 5, T11N, R3W, then east along the north boundary of Sections 5 and 4 to Collins Drive, then south along Collins Drive to its junction with Snowdrift Road, then easterly along Snowdrift Road until Snowdrift Road becomes Mountain Meadows Road, then easterly along Mountain Meadows Road to a junction with Countryside Road, then southeasterly along Countryside Road to Hauser Lake, then southerly along the western shore of said lake and across the entrance of the Causeway Arm and continuing

in a southerly direction along the west shore of said lake to Canyon Ferry Dam and Route 284, then westerly and southerly along said route to the junction with US Highway 12-287, then westerly along US Highway 12-287 to Route 518 at East Helena, then southerly along said route to the junction with Interstate 15, then across Interstate 15 to Montana City and the Jackson Creek Road, then west along the Jackson Creek Road to its junction with the Clark Gulch Road, then west along said route to the national forest boundary, then northerly along the national forest boundary along the west edge of Sections 7 and 6, T9N, R3W, then west along the south boundary of Section 36, then north along the west boundary of Section 36, then west along the south boundary of Section 26, then north along the west boundary of Section 26 to LeGrande Cannon Boulevard, then in a westerly and northerly direction along LeGrande Cannon Boulevard to US Highway 12, then across US Highway 12 onto County Route 602 (also known as Williams Street and then the Birdseye Road), then northerly along said route to State Highway 279, then easterly along State Highway 279 to its junction with Lone Mountain Road, then northerly along said road for two miles to the junction with Woodland Hills Road, then east on said road to Green Meadow Road, then north on said road to the southwest corner of Section 36, then east along the south boundary of Section 36, then northerly along the east boundary of Section 36, then easterly along the south boundary of Section 30 to its intersection with Interstate 15, the point of beginning.

NOTE: Area outside the Weapons Restriction Area of HD 388: Those portions of Lewis and Clark and Jefferson Counties lying within the following-described boundary: Beginning at the junction of the Causeway Arm with Hauser Lake and continuing in a southerly direction along the west shore of said lake to Canyon Ferry Dam and Route 284, then westerly and southerly along said route to US Highway 12-287, then westerly along US Highway 12-287 and the junction with Lake Helena Drive, then northerly along Lake Helena Drive to the Causeway, then in a northerly and easterly direction along the south shore of the Causeway Arm to Hauser Lake, the point of beginning.

390 South Belts: Those portions of Broadwater, Lewis and Clark and Gallatin Counties lying within the following-described boundary: Beginning at the mouth of Cave Gulch at Cave Bay, then northerly up Cave Gulch to Hedges Mountain, then northeasterly along the Trout Creek-Magpie Creek Divide to the Lewis and Clark-Broadwater County line, then northerly and easterly along said line to the Meagher-Broadwater Line, then southeasterly along said line to Sixteenmile Creek, then westerly down said creek to the Missouri River, then northerly down said river and the east shore of Canyon Ferry Reservoir to the mouth of Cave Gulch at Cave Bay, the point of beginning.

401 Sweetgrass Hills: Those portions of Liberty, Toole and Glacier Counties lying within the following-described boundary: Beginning at the junction of US Highway 2 and the Hill-Liberty County line east of Chester, then northerly along said line to the Canadian border, then westerly along said border to the Blackfeet Indian Reservation boundary, then south along said boundary to US Highway 2 near Cut Bank, then east along said highway through Shelby to the Hill-Liberty Line, the point of beginning.

404 Teton-Marias: Those portions of Glacier, Toole, Pondera, Teton, Cascade, Liberty, Chouteau and Hill Counties lying within the following-described boundary: Beginning at Choteau, then northerly along US Highway 89 to the Blackfeet Indian Reservation boundary (Birch Creek), then east and north along said boundary to Cut Bank, then easterly along US Highway 2 through Shelby to the Hill-Liberty County line, then southerly along said line to the Marias River, then east and south down the Marias River to the Missouri River, then southwesterly up said river to Great Falls, then westerly along US Highway 89 through Fairfield to Choteau, the point of beginning.

NOTE: Brinkman Game Preserve CLOSED to all big game hunting.

413 Sand Coulee: That portion of Cascade County lying within the following-described boundary: Beginning at Great Falls, then southeast along US Highway 87 to Armington Junction, then south along US Highway 89 to King's Hill then westward along the Cascade-Meagher County line to the Smith River, then north down said river to the Missouri River, then eastward down said river to Great Falls, the point of beginning.

420 South Fergus: Those portions of Fergus, Petroleum, Musselshell, and Golden Valley counties lying within the following-described boundary: Beginning at Lewistown, then easterly along State Route 200 to Winnett, then southwesterly along Route 244 to US Highway 87, then northerly along said highway to Flatwillow Creek, then westerly along said creek to the South Fork of Flatwillow Creek, then westerly along said creek to the Red Hill Road, then southerly along said road to the Snowy Mountains Divide, then westerly along said divide to the head of Meadow Creek, then westerly down said creek to its junction with US Highway 191 near Garneil, then north and east along said highway to Lewistown, the point of beginning.

430 Buffalo: Those portions of Judith Basin, Fergus and Cascade Counties lying within the following-described boundary: Beginning at Stanford, then southeast along US Highway 87 to US Highway 191, then south along said highway to the Judith-Musselshell River Divide, then west along said divide and the Judith-Smith River Divide to Kings Hill, then northwest along US Highway 89 to Armington Junction, then east along US Highway 87 to Stanford, the point of beginning.

440 Birdtail Hills: Those portions of Lewis and Clark and Cascade Counties lying within the following-described boundary: Beginning at the Continental Divide at the summit of Rogers Pass on State Route 200, then south along said divide to the North Fork of Lyons Creek, then easterly down said creek to Little Prickly Pear Creek, then down said creek to the Missouri River, then northerly down said river to Great Falls, then northwesterly along Interstate 15 to its junction with US Highway 89, then west along said highway to its junction with State Route 200, then south and west along said route to Rogers Pass and the Continental Divide, the point of beginning.

441 North Fork Birch Creek-Teton: Those portions of Pondera and Teton Counties lying within the following-described boundary: Beginning at the Blackfeet Indian Reservation boundary on US Highway 89, then southerly on said highway to the junction of County Road 144 near Choteau, then westerly on said road to West Fork Teton and USFS Trail 114, then westerly along said trail to Teton Pass on the Continental Divide, then northerly along said divide to Badger Pass and USFS Trail 121, then easterly along said

trail to Swift Dam, then north and east along the Blackfeet Indian Reservation boundary to US Highway 89, the point of beginning.

444 Augusta: Those portions of Lewis and Clark, Teton and Cascade Counties lying within the following-described boundary: Beginning at the Continental Divide on State Route 200 at the summit of Rogers Pass, then northerly along said divide to the Lewis and Clark National Forest boundary approximately one quarter mile north of Cadotte Pass, then northerly along said boundary to the Teton Canyon Road, then easterly along said road to US Highway 89, then southeasterly along said highway to its junction with State Route 200, then south and west along said route to the summit of Rogers Pass and the Continental Divide, the point of beginning.

450 Hound Creek: Those portions of Cascade and Meagher Counties lying within the following-described boundary: Beginning at the mouth of the Smith River, then south up said river to Rock Creek, then up said creek to the Meagher-Lewis and Clark County line, then northward along said line to the Cascade-Lewis and Clark County line, then west and north along said line to the Missouri River, then northeasterly down said river to the mouth of the Smith River, the point of beginning.

455 Ming Bar: That portion of Lewis and Clark County lying within the following-described boundary: Beginning at the junction of the Cascade County-Lewis and Clark County line and the Missouri River, then southerly along the said river to Holter Lake, then southerly along the east shoreline of Holter Lake to the mouth of Willow (Elkhorn) Creek, then north and east up Willow Creek to the Cascade-Lewis and Clark County line, then north and west along said line to its junction with the Missouri River, the point of beginning.

470 Highwoods/Square Butte: Those portions of Cascade, Chouteau, Judith Basin and Fergus Counties lying within the following-described boundary: Beginning at the Missouri River at Great Falls, downstream along said river to its junction with Hwy 80 at Ft. Benton, then southerly along said highway to its junction with US Highway 87 at Stanford, then westerly along said highway to its junction with the Missouri River at Great Falls, the point of beginning.

471 Geraldine/Denton: Those portions of Chouteau, Fergus and Judith Basin Counties lying within the following described boundary: Beginning at Missouri River at Ft. Benton, downstream along said river to its junction with the mouth of the Judith River, then southerly up said river to its junction with US Highway 87 at Hobson, then northwesterly along said highway to the junction of Hwy 80 at Stanford, then northerly along said highway to the Missouri River at Ft. Benton, the point of beginning.

480 North Fergus: That portion of Fergus County lying within the following-described boundary: Beginning at Lewistown, then westerly on US Highway 87 to the Judith River, then northerly down said river to the Missouri River, then easterly down said river to the Robinson Bridge at US Highway 191, then southerly along said highway to State Route 19 at Bohemian Junction, then southerly along said route to State Route 200 near Grass Range, then westerly along said route to Lewistown, the point of beginning.

481 Petroleum: Those portions of Fergus, Judith Basin and Petroleum Counties lying within the following-described boundary: Beginning at Mosby, then westerly along State Route 200 to State Route 19 near Grass Range, then

northerly along said route to US Highway 191 at Bohemian Junction, then northerly along said highway to the Robinson Bridge, then easterly down the Missouri River to the Musselshell River, then southerly up said river to Mosby, the point of beginning.

490 West Meagher: That portion of Meagher County lying within the following-described boundary: Beginning at King's Hill, then south along US Highway 89 through White Sulphur Springs to Sixteenmile Creek near Ringling, then westerly down said creek to the Broadwater-Meagher County line, then northwest along said line to Rock Creek, then easterly down said creek to the Smith River, then northerly down said river to the Cascade-Meagher County line, then eastward along said line to King's Hill, the point of beginning.

491 East Meagher: That portion of Meagher County lying within the following-described boundary: Beginning at King's Hill, then southeast along the Meagher-Judith Basin County line to USFS Road 274, then southward along said road to US Highway 12, then easterly along said highway to its junction with State Highway 294, then south and west along said highway, to the point where said highway crosses Cottonwood Creek, then up said creek to the Shields River Divide, then west along said fork and the main Sixteenmile Creek to US Highway 89, then north along said highway (through White Sulphur Springs) to King's Hill, the point of beginning.

500 West Wheatland: Those portions of Meagher and Wheatland Counties lying within the following-described boundary: Beginning at Harlowton, then westerly along US Highway 12 to USFS Road 274 (Spring Creek Road-Whitetail Cabin Road), then northerly along said road to its intersection with USFS Road 189 (Willow Park Road), then easterly along said road to its intersection with USFS Trail 603, then easterly along said trail to the Mt. High Lookout Tower, then easterly along USFS Road 382 to a permanent boundary marker (Wheatland-Judith Basin County line), then northeasterly along the Wheatland County line to US Highway 191, then southerly along said highway to Harlowton, the point of beginning.

501 East Wheatland: Those portions of Fergus, Golden Valley, and Wheatland Counties lying within the following-described boundary: Beginning at Harlowton, then northerly along US Highway 191 to its junction with Meadow Creek near Garneil, then northeasterly along said creek to the Snowy Mountain Divide, then easterly along said divide to its intersection with the Red Hill Road, then southerly along said road to the Rothiemay Road, then southerly along said road to Ryegate and US Highway 12, then westerly along said highway to Harlowton, the point of beginning.

510 Big Timber: Those portions of Sweet Grass and Park Counties lying within the following-described boundary: Beginning at the Yellowstone Bridge at Big Timber, then westerly along the north bank of the Yellowstone River to Duck Creek, then northerly along said creek to the West Fork of Duck Creek, then northerly along said fork to Crazy Mountain Divide, then northerly along said divide to Sweet Grass Creek, then easterly and southerly along said creek to the Yellowstone River, then westerly along the north bank of the Yellowstone River to Big Timber, the point of beginning.

511 Hardin: Those portions of Big Horn and Yellowstone Counties lying within the following-described boundary: Beginning at the Yellowstone River Bridge at Custer, then westerly up the north bank of the Yellowstone River to US Highway 87 at Billings, then east

on said highway to Old US Highway 87 (Old Hardin Road), then southeast along said road to the Crow Indian Reservation boundary, then east along said boundary to Interstate 90 near Hardin, then west along said interstate to State Route 47, then north along said route to Interstate 94, then west along said interstate to Custer, then north on the Custer-Melstone Road to the Yellowstone River Bridge, the point of beginning.

512 Stillwater: Those portions of Carbon, Stillwater and Sweet Grass Counties lying within the following-described boundary: Beginning at the Yellowstone River Bridge at Columbus, then southwesterly along State Route 78 to Absarokee, then westerly along Route 420 to the first bridge crossing the Stillwater River, then north and easterly along said river (1/4 mile) to the mouth of Trout Creek, then up said drainage in a northwesterly direction to the headwaters of said drainage at the Gallatin-Custer National Forest boundary, then westerly and southerly along said boundary to the headwaters of the Dry Fork of the East Boulder River, then northwesterly along said fork to its junction with the East Boulder River, then northerly and westerly along said river to its junction with the Main Boulder River, then northerly and easterly along said river to its junction with the Yellowstone River, then easterly and southerly along the north bank of said river to the Yellowstone River Bridge at Columbus, the point of beginning.

513 Willow Creek: Those portions of Fergus, Golden Valley, Musselshell and Petroleum Counties lying within the following-described boundary: Beginning at Roundup, then westerly along US Highway 12 to Ryegate, then north along the Rothiemay Road to the Red Hill Road, then north along said road to the South Fork-Flatwillow Creek, then easterly along said creeks to Flatwillow Creek, then easterly along said creek to US Highway 87, then southerly along said highway to Roundup, the point of beginning.

514 Rock Creek: Those portions of Carbon, Stillwater and Yellowstone Counties lying within the following-described boundary: Beginning at the Yellowstone River Bridge at Columbus, then east down the north bank of said river to US Highway 87 at Billings, then east on said highway to Old US Highway 87 (Old Hardin Road), then south along said road to the Crow Indian Reservation boundary, then southwest along said boundary to Pryor-Warren Road, then south along said road to US Highway 310 at Warren, then south on said highway to the Montana-Wyoming border, then west along said border to US Highway 212, then north on said highway to Red Lodge, then west and north along State Route 78 to the Yellowstone River Bridge, the point of beginning.

530 Flatwillow-Willow Creek: Those portions of Musselshell and Petroleum Counties lying within the following-described boundary: Beginning at Roundup, then northerly along US Highway 87 to Route 244, then northeasterly along said route to State Route 200 at Winnett, then easterly along said route to the Musselshell River Bridge at Mosby, then southerly up said river to US Highway 12, then westerly on said highway to the Custer-Melstone road, then southerly along said road to the Musselshell River, then westerly up said river to US Highway 87, then northeast along said highway to Roundup, the point of beginning.

540 Bull Mountains: Those portions of Musselshell and Yellowstone Counties lying within the following-described boundary: Beginning at Billings, then northerly along US Highway 87 to the Musselshell River, then easterly down said river to the Melstone-Custer road near Melstone, then in a southerly direction along said road to the Yellowstone River, then westerly along the north bank of said river to Billings, the point of beginning.

550 Billings: Those portions of Golden Valley, Musselshell and Yellowstone Counties lying within the following-described boundary: Beginning at Billings, then northwesterly along State Route 3 (Billings-Lavina Road) to US Highway 12, then easterly on said highway to US Highway 87, then southerly along said highway to Billings, the point of beginning.

560 Molt-Broadview: Those portions of Golden Valley, Stillwater and Yellowstone Counties lying within the following-described boundary: Beginning at Billings, then westerly along the north bank of the Yellowstone River to the Yellowstone River Bridge at Columbus, then westerly to the Columbus-Rapelje-Ryegate Road, then northerly along said road to US Highway 12 at Ryegate, then easterly along said highway to State Route 3 (Billings-Lavina Road), then southeasterly along said route to Billings, the point of beginning.

570 Fish Creek-Big Coulee: Those portions of Golden Valley, Sweet Grass, Stillwater and Wheatland Counties lying within the following described boundary: Beginning at Harlowton then southeast on US Highway 12 to Ryegate, then south along the Rapelje-Ryegate road to Rapelje, continuing south along US Highway 308 to the Yellowstone River Bridge at Columbus, then westerly along the north bank of the Yellowstone River to Sweet Grass Creek, then northwest up said creek to US Highway 191, then north on said highway to Harlowton, the point of beginning.

590 Twodot: Those portions of Wheatland, Sweet Grass, Meagher and Park Counties lying within the following-described boundary: Beginning at Harlowton, then southerly along US Highway 191 to Sweet Grass Creek, then westerly along said creek to Crazy Mountain Divide, then northerly along said divide to Cottonwood Creek, then northerly along said creek to Route 294, then north and east along Route 294 to US Highway 12, then east along said highway to Harlowton, the point of beginning.

600 North Hill-Blaine-Phillips: Those portions of Hill, Blaine and Phillips Counties lying within the following described boundary: Beginning at the point where the Hill-Liberty County line meets the Alberta, Canada border. Then southerly along the Hill-Liberty county line to US Highway 2 east of Joplin. Then easterly along said highway to the Milk River bridge at the Fort Belknap Indian Agency, then east down the Milk River to the Milk River bridge on US Highway 2 west of Dodson, then east along said highway to Dodson, then south on Highway 204 to the South Dodson-Wagner Road (Route 363), then in an easterly direction along said road to US Highway 291 south of Malta, then in a northerly direction along said highway to its intersection with US Highway 2 at Malta, then east along said highway to the junction of Route 243 at Saco, then north along said route to the Milk River bridge, then westerly up the Milk River to Whitewater Creek, then northwesterly up said Creek and the West Fork of Whitewater Creek to Route 242, then along said route to the Saskatchewan, Canada border, then west along said border to the Hill-Liberty County line, the point of beginning.

NOTE: Cree Crossing WMA and Milk River WMA (as posted) restricted to ArchEquip, shotgun, traditional handgun, muzzleloader or crossbow only.

620 South Phillips: Those portions of Phillips and Valley Counties lying within the following-described boundary: Beginning at a point west of Dodson where US Highway 2 crosses the east boundary of the Fort Belknap Indian Reservation, then southerly, westerly, and northerly along said boundary to Little Suction Creek on the western boundary of the Fort Belknap Indian Reservation, then northwesterly along said creek to Suction Creek, then southwesterly along said creek to Cow Creek, then south along said creek to the Missouri River, then easterly downstream on said river and Fort Peck Reservoir to Timber Creek, then northerly along said creek to the Saco Road at Bill Anderson Ranch, then north along said road to US Highway 2 at Saco, then westerly along said highway to US Highway 191 at Malta, then southwest along said highway to the Wagner-South Dodson Road (Route 363), then westerly along said road to Route 204, then north on said route to US Highway 2 at Dodson, then west along said highway to the east boundary of the Fort Belknap Indian Reservation, the point of beginning.

NOTE: The following-described area is closed to all hunting: Slippery Ann Station, Section 36, T22N, R24E and Section 31, T22N, R25E, as posted.

630 South Valley: Those portions of Phillips and Valley Counties lying within the following-described boundary: Beginning at a point where the Saco-Bill Anderson Road joins US Highway 2 at Saco, then south along said road to Timber Creek at Bill Anderson Ranch, then south along said creek to Ft. Peck Reservoir and the Missouri River, then down the north shore of said reservoir and river to the Milk River, then north along said river to Porcupine Creek, then north up said creek to US Highway 2, then west along said highway to Saco, the point of beginning.

650 McCone-Redwater: Those portions of McCone, Garfield, Dawson, Richland and Roosevelt Counties lying within the following-described boundary: Beginning at the Fort Peck Powerhouse on the Missouri River, then easterly downstream along said river to the mouth of Big Muddy Creek, then north along said creek to US Highway 2 five miles west of Culbertson, then east along said highway to the North Dakota border, then south along said border to State Route 200 at Fairview, then southwest and westerly along said route to Little Dry Creek, west of Brockway, then north down said creek to Fort Peck Reservoir, then northerly along east shore of said reservoir to the Fort Peck Reservoir to the Fort Peck Powerhouse, the point of beginning.

NOTE: That portion of the C.M. Russell NWR in McCone County lying between the Fort Peck Powerhouse and the spillway shall be closed to all big game hunting as posted.

670 Northeast Montana: Those portion of Phillips, Valley, Daniels, Sheridan, and Roosevelt Counties lying within the following-described boundaries: Beginning at a point where State Route 242 meets the Canadian border, then south along said route to the West Fork of Whitewater Creek, then southeasterly along said creek and Whitewater Creek to the Milk River, then easterly down said river to State Route 243, then south on said route to US Highway 2 at Saco, then east on said highway to Porcupine Creek near Nashua, then northerly along said creek and the West

Fork of Porcupine Creek to the northwest corner of the Fort Peck Indian Reservation, then east along the northern boundary of said reservation to Big Muddy Creek, then southerly downstream on said creek to US Highway 2 west of Culbertson, then east on said highway to the North Dakota border, then north on said border to the Canadian border, then west along said border to State Route 242, the point of beginning.

690 South Hill, Blaine, and North Chouteau: Those portions of Hill, Blaine, and Chouteau Counties lying within the following-described boundary (excluding the Rocky Boy Indian Reservation and portions of the Fort Belknap Indian Reservation lying within the exterior boundaries of HD 690): Beginning at a point where US Highway 2 meets the Hill-Liberty County line east of Joplin, then south along said line to the Marias River, then southerly downstream on said river to the Missouri River near Loma, then easterly downstream along said river to Cow Creek, then northerly along said creek to Suction Creek, then northeasterly along said creek to Little Suction Creek, then southeasterly along said creek to the Fort Belknap Reservation line, then north along said line to the Milk River, then southeasterly along said river to the Milk River Bridge on Highway 2, then westerly along said highway to the Hill-Liberty County line east of Joplin, the point of the beginning.

700 Missouri Breaks-Prairie: Those portions of Garfield and McCone Counties lying within the following-described boundary: Beginning at the Musselshell River Bridge near Mosby on State Route 200, then north down the Musselshell River to the Missouri River, then east and north down the said river to the Fort Peck Powerhouse, then south along the east shore of the Fort Peck Reservoir to Big Dry Creek, then south up said creek to Little Dry Creek, then up said creek to State Route 200, then west along said route to the Musselshell River Bridge, the point of beginning.

701 Sagebrush Prairie: Those portions of Prairie, Custer, Rosebud, Treasure, Yellowstone, Musselshell, Garfield and McCone counties lying within the following-described boundary: Beginning at the junction of Interstate 94 and Route 253 at Terry, then west along said interstate to its junction with the Custer-Melstone Road at Custer, then north along said road to its junction with US Highway 12 at Melstone, then east on said highway to the Musselshell River, then north down said river to its intersection with State Route 200 near Mosby, then east on said route to Brockway, then southeast on Route 253 to Terry, the point of beginning.

702 Yellowstone Pine Hills: Those portions of Treasure, Big Horn, Rosebud and Custer Counties lying within the following-described boundary: Beginning at the Bighorn River Bridge on Interstate 90 near Hardin, then northwest along said interstate to State Route 47, then north along said route to its intersection with Interstate 94, then northeast along said interstate to its intersection with State Route 59 near Miles City, then south along said route to Route 332, then south along said road to the Northern Cheyenne Reservation boundary, then west along said boundary to the Crow Reservation boundary, then north and west along said boundary to the Bighorn River, then north down said river to its intersection with Interstate 90, the point of beginning.

703 Grassland-Agriculture: Those portions of Prairie, McCone, Dawson, Richland, Wibaux, Fallon and Custer Counties lying within the following described boundary: Beginning at the intersection of Route 253 and Interstate 94 at Terry, then north along said route to its intersection with State Route 200 at Brockway, then northeasterly along said route through Sidney to the Montana-North Dakota border, then south along said border to its intersection with US Highway 12 east of Baker, then west along said highway to its intersection with O'Fallon Creek, then northwest down said creek to its intersection with Interstate 94, then west along said interstate to its intersection with Route 253 at Terry, the point of beginning.

704 Powder Pine Hills: Those portions of Big Horn, Custer, Fallon, Powder River, Prairie and Rosebud Counties lying within the following-described boundary: Beginning at the junction of the Montana-Wyoming border and the east boundary of the Crow Reservation, then north along said boundary to the Northern Cheyenne Reservation boundary, then east along said boundary to the Tongue River, then north down said river to the northeast corner of the Northern Cheyenne Reservation boundary, then west along said boundary to Route 332, then north on said route to State Route 59, then north on said route to its junction with Interstate 94, then north along said interstate to O'Fallon Creek, then southeast up said creek to US Highway 12, then west along said highway to its junction with the Powder River Road at Locate, then south on said road to Broadus, then south along the Broadus-Moorhead Road to the Montana-Wyoming border, then west along said border to its intersection with the Crow Reservation boundary, the point of beginning.

705 Prairie/Pines-Juniper Breaks: Those portions of Carter, Custer, Powder River and Fallon Counties lying within the following described boundary: Beginning at the intersection of the Montana-Wyoming border and the Broadus-Moorhead Road, then north on said road to the Broadus-Powderville Road at Broadus, then north on said road on the west side of the Powder River to Powderville, and continuing to its intersection with US Highway 12 at Locate, then east along US Highway 12 to the Montana-North Dakota border, then south along said border to its intersection with the Montana-South Dakota-Wyoming borders junction, then west along the Montana-Wyoming border to its intersection with the Broadus-Moorhead Road, the point of beginning.

Obtain A License Or Permit

- Only one license or permit of any type may be purchased each year, unless otherwise specified and allowed in the regulations, such as a hunter may purchase more than one deer B license.
- Many licenses or permits may be purchased from license providers or online licensing. Some licenses and permits are available only through a drawing.
- Refer to the Licenses Available Chart for a complete list of resident and nonresident licenses and application or purchase deadlines.

Online Licensing

- You may apply for permits and/or licenses and purchase many general hunting licenses from FWP Online Licensing between approximately 5:15 a.m. and 11:45 p.m., MST, 7 days a week within applicable sales dates.
- Go to <https://app.mt.gov/als/index/index.html> and follow the instructions.
- Online purchases must be made by using a MasterCard, Visa, American Express or debit card.
- Montana residents must have purchased a conservation license through the automated licensing system (ALS) in a previous license year and have an ALS number to buy licenses online.
- Don't wait until the last minute to buy your hunting license online as carcass tags are mailed to you within 10 business days of your purchase.
- All online license purchases and applications are final and cannot be changed or withdrawn.

Interstate Wildlife Violator Compact (IWVC)

Montana is a member of the IWVC. Under the compact, member states recognize suspensions of hunting, fishing or trapping privileges. It is illegal for a violator whose privilege to hunt, fish or trap is suspended to obtain or attempt to obtain a license, tag or permit in a member state. For more information, call 406-444-2452.

Residency

- It is illegal to swear to or to affirm a false statement in order to obtain an original or duplicate resident hunting and/or fishing license OR to assist an unqualified applicant in obtaining a resident license.

Resident

- To be a legal Montana resident and eligible to purchase any Montana resident fishing, hunting, and trapping licenses, as per MCA 87-2-102, you must:
 - have been physically living in Montana for at least 180 consecutive days immediately prior to purchasing a resident license;
 - register your vehicle(s) in Montana;
 - be registered to vote in Montana if you're registered to vote at all;
 - not possess (or have applied for any) current resident hunting, fishing, or trapping privileges in another state or country;
 - file Montana state income tax returns as a resident, if you are required to file.

- Once you have established your residency, you must continue to meet all these requirements and physically reside in Montana as your principal or primary place of abode for not less than 120 days per year (days need not be consecutive).
- A person is NOT considered a resident for the purposes of this section if the person:
 - claims residence in any other state or country for any purpose; or
 - is an absentee property owner paying property tax on property in Montana.
- To purchase an annual resident conservation license you will be required to show a valid Montana Driver's License (MDL), a valid Montana Identification Card (MIC), or a valid Tribal Identification Card.
- If your MDL or MIC was issued less than six months ago, you may be required to show additional proof of residency. An out-of-state driver's license is NOT an acceptable form of ID for resident license purchases. Contact your local FWP office for specifics.

Nonresident

- Montana's nonresident guests are eligible to purchase or apply for most Montana fishing, hunting, and trapping licenses. By state law, nonresidents are limited to, but not guaranteed, 10 percent of the license and/or permit quota for a district. The "Licenses Available Chart" provides details.
- Nonresident unmarried minors, at least 12 (by Jan 16, 2018) but not older than 17 years of age, can hunt in Montana as a resident if the minor's parents, legal guardian, or parent with joint custody, sole custody, or visitation rights is a legal resident of Montana. See "Youth Hunter" chart for details.

Armed Forces

- A member of the regular armed forces of the United States, a member's dependent who resides in the member's Montana household, or a member of the armed forces of a foreign government attached to the regular armed forces of the United States is considered a resident for Montana hunting, fishing and trapping licenses if:
 - the member was a resident of Montana under the provisions listed under residency at the time the member entered the armed forces and continues to meet these residency criteria; or
 - the member is currently stationed in and assigned to active duty in Montana, has resided in Montana for at least 30 days, and presents official assignment orders and a certificate verifying successful completion of an approved hunter safety course from any state or province.

Prerequisites

Base Hunting License

This is an annual fee and will be charged at the time the hunter purchases or applies for his/her first hunting license (including upland and migratory bird).

Conservation License

- Each new license year, a new Conservation License is required to purchase any fishing, trapping or hunting license(s), or to apply

for licenses/permits. Most licenses can be purchased from any FWP License Provider beginning in February. The Montana license year begins on March 1 and runs through the last day of February of the following year.

- In compliance with the Federal Welfare Reform Laws, Montana law requires each resident and nonresident hunter, including youth, to provide the last four digits of his/her Social Security number when purchasing a Conservation License or obtaining a Conservation License through a drawing.

Game Damage Hunt Roster Rules

- The game damage hunt roster is a randomized list of hunters' names. If FWP identifies a need to implement a game damage hunt, the game damage hunt roster will be used to select hunters. Selected hunters will be contacted by FWP.
- Sign up for the game damage hunt roster is from June 15–July 15, 2017, and only on the FWP website through MyFWP.

12-hour Closure

- In Administrative Region 4, elk HD 424 and HD 442 may be subject to a 12-hour closure for the antlerless portion of the general brow-tined bull or antlerless elk season.
- If the elk quota is reached, the general season will revert to only the brow-tined bull regulation until the end of the general season.
- Contact Region 4 Headquarters or the Augusta Check Station for updates (406-562-3467).

Hunter Education

Hunter Education Requirements

If you were born after January 1, 1985, you are required to show proof of completing a Montana hunter safety and education course or an approved hunter safety course from any other state or province prior to applying for or purchasing a hunting license, whether the hunting license is for the rifle or archery season.

Bowhunter Education Requirements

To purchase a Montana bow and arrow license, a hunter must:

- provide a certificate of completing the National Bowhunter Education Foundation course, or
- provide any prior year's bowhunting/archery stamp, tag, permit, or license from any state or province. If you can no longer produce this license, for a \$5 fee you may sign an affidavit stating that you previously held such a license. The affidavit is available at all FWP License Providers. The affidavit entitles you to purchase a current year's Montana bow and arrow license.

Duplicate Certificates

Bowhunter or Hunter Education certificates of completion for the Montana hunter education and/or bowhunter education courses may be obtained from FWP's website at:

<http://fwp.mt.gov/education/hunter>.

License and Permit Types

Base Hunting License

A required prerequisite for hunting or applying for a permit or license. This is an annual fee and will be charged at the time the hunter purchases or applies for his/her first hunting license (including upland and migratory bird).

Bow and Arrow License

A bow and arrow license, plus the proper hunting license is required during: (1) the deer, elk and/or antelope Archery Only Season; or (2) to archery hunt in an Arch-Equip only area or hunting district.

Conservation License

Prerequisite for all resident and nonresident licenses. It includes the state lands recreation license which is required for hunting, fishing and trapping purposes on State School Trust Lands.

Deer License

General Deer License

- The general deer license is Montana's license valid for one deer. Hunters may hold only one general deer license. It can be used for deer as indicated under the "General Deer License" heading on the deer and elk hunting district pages of these regulations.
- Residents may purchase only one general deer and/or one general elk license each year. Licenses may be purchased from license providers or online licensing beginning mid February. Each license year, a new Conservation License is required in order to purchase any fishing, trapping or hunting license(s), or to apply for any license or permit.
- Resident hunters may purchase a general Deer license over the counter at FWP offices and other license providers. Residents may also buy a sportsman's license, which includes a general deer license. Some disabled, youth, and senior hunters may qualify for discounted licenses.
- Nonresidents cannot buy their general deer license over the counter. They must obtain what's known as a "deer combination" license, which includes a general deer license as well as several other licenses. Montana makes 4,600 general drawing and 2,000 landowner sponsored licenses available each year. Demand is greater than supply, so to get a deer combination license, you need to apply in a random lottery drawing by March 15 for either a:
 - Big game (deer and elk) combination license, which is also good for fishing and upland bird hunting, or a
 - Deer combination license, which is also good for fishing and upland bird hunting.
 - You can apply for only one of these licenses each year.

Deer B License

- Valid for one deer during a specific time period, or for a certain species and sex, and in a particular hunting district or group of districts. May be offered through a drawing or over-the-counter.
- A deer B license is usually a license for antlerless mule deer or white-tailed deer, depending on the license type and hunting district.
- The deer B license allows you to kill a deer in

addition to the deer you could harvest with your general deer license.

- There is no particular order in which the general deer and deer B licenses must be purchased or used.
- Most deer B licenses are available through the **June 1** drawing but some are available for purchase at License Providers, including FWP Online Licensing.
- A hunter may possess a total of seven deer B licenses in any combination.

Single-Region Deer B Licenses for White-tailed Deer

- A hunter may purchase only one single-region deer B license for white-tailed deer per year.
- The single-region deer B license for white-tailed deer is in addition to other deer B licenses a person may obtain through a drawing or purchase at License Providers. You must designate the region in which you will use the single-region deer B license for white-tailed deer at the time of purchase. Check the hunting district in which you will hunt for specific regulations and valid dates for the single-region license.
- Licenses are available beginning August 7 from License Providers, including FWP Online Licensing.
- Check the hunting district in which you will hunt for specific regulations and valid dates for the single-region license.
- The following Single-Region White-tailed Deer B License opportunities for residents and/or nonresidents are offered for the 2017 hunting season.

Single-Region Resident/Nonresident White-tailed Deer B Licenses

R3	003-00. All Region 3 HDs, except Canyon Ferry WMA and Lake Helena WMA
R6	006-00. All Region 6 HDs.
R7	007-00. All Region 7 HDs.

Single-Region Resident Only Whitetailed Deer B Licenses

R7	007-01. 2nd WT B License. All Region 7 HDs.
----	---

Deer Permit

- Permits are valid for hunting the specified sex-age class during the time period(s) listed.
- Hunters who receive a deer permit must use it with a current general deer license. A deer permit does not allow you to take a second deer.
- Hunters who receive a deer permit valid for taking an antlered buck mule deer (with their general deer license) are restricted to taking an antlered buck mule deer only in the district or portion of district specified on the permit. They may not hunt antlered buck mule deer anywhere else in Montana even if the General Season or Archery

Only Season is open to mule deer buck hunting with a general deer license. This applies to all deer permit areas, whether limited or unlimited, for antlered buck mule deer.

- Deer permits are available through the March 15 drawing to Residents and Nonresidents. Be sure to check individual hunting district regulations for specific deer permit details. By state law, nonresidents are limited to, but not guaranteed, 10 percent of the license/permit quota.
- Residents must hold a general deer license before applying for a deer permit.
- Nonresidents must hold a Big Game Elk/Deer or Deer Combination License before applying for a deer permit.
- The following White-tailed and Mule Deer Permit opportunities are offered for the 2017 hunting season.

Deer Permits Resident/Nonresident

R1	109-50, 130-50
R2	202-50, 204-50, 210-50, 212-50, 213-50, 214-50, 215-50, 217-50, 240-50, 240-51, 250-50, 261-50, 270-50, 281-50, 291-50, 291-51, 292-50
R3	300-50, 312-50, 318-50, 319-50, 324-50, 329-50, 335-50, 339-50, 343-50, 380-50, 390-50, 391-50, 392-50
R4	441-50, 455-60 (either sex MD or WT)
R5	510-50, 530-50
R6	630-20 (either sex WT deer, Residents with Disability Conservation License), 652-50

Over-the-Counter (OTC) B License

- Certain deer B licenses with unlimited quotas are available for purchase over-the-counter from License Providers beginning August 7.
- The following over-the-counter Deer B License opportunities are offered for the 2017 hunting season. See individual hunting district regulations for specifics.

OTC Deer B Licenses

R1	170-00
R2	212-20, 260-01, 262-01, 262-02, 290-00
R3	003-00, 317-00, 388-00, 398-00, 399-00
R6	006-00
R7	007-00, 007-01

Elk License

General Elk License

A general elk license is the basic license for hunting elk. Montana's general elk-hunting license is valid for one elk. Hunters may hold only one General Elk License. It can be used only according to the specific regulations of the hunting district in which you hunt.

Resident hunters may purchase this license over the counter at FWP offices and other license vendors for \$20 plus the required conservation license (\$8) and base hunting license (\$10). Residents may also buy a sportsman's license (prices vary), which includes a General Elk License. Some disabled, youth, and senior hunters may qualify for discounted licenses.

- Nonresidents cannot buy their general elk license over the counter. They must obtain what's known as an "elk combination" license, which includes a general elk license as well as several other licenses. Montana makes 17,000 of these General Drawing licenses available each year. Demand is greater than supply, so to get a combination license, you need to apply in a random lottery drawing by March 15 for either a:
 - Big game (deer and elk) combination license, which is also good for fishing and upland bird hunting, or a
 - Elk combination license, which is also good for fishing and upland bird hunting.
 - You can apply for only one of these licenses each year.

Elk B License

- The elk B license is valid for taking an antlerless elk during a specific time period and in a particular hunting district or group of districts.
 - The elk B licenses are designed to control elk numbers and many are only valid on private land.
 - A limited elk B license is obtained only through the drawing and has an application deadline date of June 1.
 - Unlimited elk B licenses have no limit on the number of licenses sold and are available from License Providers, including FWP Online Licensing. See individual hunting districts for details.
 - The only prerequisite for the elk B license is a conservation license and base hunting license.
- Each hunter may possess only one elk B license per license year in addition to a General Elk License.
- Elk B license hunting opportunities may be restricted to portions of individual hunting districts. See individual hunting districts for specific details.
 - The following limited and unlimited Elk B License opportunities are offered for the 2017 hunting season.

Elk B Licenses	
R2	204-00, 210-03, 210-05, 215-02, 217-00, 217-01, 240-00, 260-00, 261-00, 261-01, 262-01, 281-00, 282-00, 283-00, 283-02, 285-01, 290-00, 291-01, 292-00, 296-00, 299-00
R3	311-00, 314-00, 315-01, 317-00, 319-00, 321-00, 323-00, 329-00, 334-00, 339-00, 341-00, 343-00, 361-00, 380-00, 380-01, 380-02, 391-00, 392-00, 395-00, 397-00, 398-00, 399-00, 399-01
R4	004-00, 410-00, 410-01, 411-00, 422-00, 425-00, 425-01, 425-02, 425-03, 425-04, 425-05, 442-00, 448-00, 455-00
R5	005-00, 502-00, 520-00, 520-01, 540-00, 560-00, 570-00, 575-00, 580-00, 590-00
R6	620-00, 621-00, 621-01, 622-00, 631-00, 631-01, 632-00, 690-00, 696-00, 690-01, 699-00
R7	007-00, 700-00, 798-01, 799-00

Elk Permit

- Elk permits are allotted by drawing only. The application deadline is March 15. Residents must hold a general elk license before applying for an elk permit. Nonresidents must hold a Big Game Elk/Deer or Big Game Elk Combination license before applying for an elk permit. Check individual hunting district for specific details. By state law, nonresidents are limited to, but not guaranteed, 10 percent of the license/permit quota.
- Elk permits must be used with a general license. They do not allow a hunter to harvest an additional elk. A permit allows you to hunt in a restricted area or time period where harvest restrictions exist for General Elk License holders.
- Elk permits may be for antlered or antlerless elk. In most instances, holding an antlerless elk permit prohibits harvesting an antlered elk in the same hunting district. Permit holders are not restricted to hunting elk in another hunting district, provided they still hold a valid General Elk License.
- Learn about the hunting district you wish to hunt before applying for a permit. For instance, do not apply for a backcountry area if you aren't willing and prepared to backpack in. And do not apply in hunting districts that are mostly private land if you aren't certain you can get permission.
- In all or a portion of many hunting districts, a hunter is required to have successfully drawn a special permit before hunting a bull elk, brown-tined bull elk, or antlerless elk in all or a portion of the hunting seasons. See individual hunting districts for specific regulations.
- In the districts 100, 101, 103, 104, 109, 110, 120, 121, 122, 123, 124, 130, 132 and 140 the following restriction applies: Hunters who receive an antlerless elk permit to hunt antlerless elk during all or any portion of the General Archery and/or Firearm Seasons may not take an antlered elk in the district for which the permit is valid. This restriction applies for the entire season even if the permit is valid for only a portion of the season.
- The following limited and unlimited Bull Elk Permit opportunities are offered for the 2017 hunting season.

Bull Elk Permits	
R2	217-10, 217-11, 250-45, 270-45, 283-10
R3	310-45, 310-46, 313-45, 339-20, 340-10, 380-20
R4	401-20, 410-20, 410-21, 411-20, 412-20, 417-20, 420-20, 425-20, 426-20, 441-20, 445-20, 447-20, 450-20, 455-20, 900-20
R5	411-20, 500-20, 502-20, 520-20, 570-20, 575-20, 580-21, 580-22, 590-20, 590-21, 900-20
R6	620-20, 620-21, 621-20, 622-20, 631-20, 631-21, 632-20, 632-21, 690-20, 690-21
R7	590-20, 798-20, 798-21, 799-20, 900-20

- The following Antlerless Elk Permit opportunities are offered for the 2017 hunting season.

Antlerless Elk Permits	
R1	100-00, 101-00, 101-01, 101-02, 103-00, 104-00, 109-00, 109-02, 110-00, 120-00, 121-00, 121-01, 121-02, 122-00, 123-00, 124-00, 130-00, 132-00, 140-00, 199-00
R2	200-00, 201-00, 201-01, 202-00, 210-02, 211-00, 212-00, 212-01, 213-00, 214-00, 216-00, 270-00, 270-01, 270-02, 270-03, 270-04, 270-05, 281-01, 291-02, 293-00, 394-00
R3	313-00, 313-01, 394-00
R6	697-00, 698-00

Over-the-Counter (OTC) B License

- Certain elk B licenses with unlimited quotas are available for purchase over-the-counter from License Providers beginning August 7.
- The following over-the-counter Elk B License opportunities are offered for the 2017 hunting season. See individual hunting district regulations for specifics.

OTC Elk B Licenses	
R2	215-02, 217-00, 283-03, 290-00, 299-00
R3	397-00

Replacements

Replacements of lost, stolen or destroyed licenses or permits may be purchased at FWP offices and FWP License Providers. A second duplicate license for the same species within a two-year period may only be purchased at an FWP office. A person may not replace a license requiring a carcass tag a third time for the same species within a two-year period. A fee of \$5 per license will be charged for each duplicate license.

It is unlawful to:

- Swear or affirm to a false statement in order to obtain a duplicate.
- Possess an original as well as a duplicate license(s). If the original is found, it must be returned to FWP at any regional office.
- Allow a license of any type to be used by another person.

SuperTag Lottery

Open to residents and nonresidents.

Species	Deadline to Purchase SuperTag Chances (\$5 each)
Antelope	June 29
Bighorn Sheep	
Bison	
Deer	
Elk	
Moose	
Mountain Goat	
Mountain Lion	

- Resident and nonresident hunters can buy an unlimited number of \$5 chances to win a Montana hunting license for antelope, bighorn sheep, bison, deer, elk, moose, mountain goat and mountain lion.
- An individual may be successful in winning one or a combination of these SuperTags per year.
- Each SuperTag license allows one to hunt in any Montana hunting district valid for that species.
- Moose, bighorn sheep and mountain goat 7-year waiting period does not apply to SuperTags.
- Chances are sold electronically at all FWP License Providers or via the online licensing at <http://fwp.mt.gov>.
- Proceeds from the sale of SuperTag chances will enhance public hunting access and boost FWP enforcement efforts.
- For more information visit FWP's website at <http://fwp.mt.gov>.

Availability of Licenses & Permits

Purchase your fishing license, hunting licenses(s) and apply for drawings online

<https://app.mt.gov/als/index/index.html>

Deadlines and Cost

- A complete list of licenses, cost and deadlines for drawing applications is available on pages 114-115 in the Licenses & Permits Availability Chart.
- Applications, as well as some general licenses, and many licenses and permits awarded through a drawing, have a purchase or application deadline.
- Applications are available at FWP License Providers or may be downloaded from the FWP website. Nonresidents may call 406-444-2950 to request an application through the mail.
- You may have your application entered directly into the system at an FWP office or you may mail in your application. If the application is mailed, it must be postmarked no later than the deadline date. The postmark must be an official U.S. Postal Service mark. A postage meter postmark will not be accepted.
- FWP encourages hunters to apply online for permits/licenses awarded through a drawing as safeguards will not accept incomplete applications. Also, your information is retained for future purchases or license applications.

2017 Deer • Elk • Antelope

Drawing Applications

- Drawing applications are available from FWP's website at <http://fwp.mt.gov> and from License Providers.
- Applications for deer and elk permits must be postmarked by the U.S. Postal Service on or before **March 15**. Applications for deer B, elk B, antelope and/or antelope B licenses must be postmarked by the U.S. Postal Service on or before **June 1**. Hunters may apply online no later than **March 15** for deer and elk permits or **June 1** for deer B, elk B, antelope and antelope B licenses.
- Both resident and nonresident hunters are eligible to apply for most of the licenses awarded through the drawings. By state law, nonresidents are limited to, but not guaranteed, 10 percent of the license and/or permit quota.
- Drawings are based upon the final quotas adopted by the F&W Commission which may differ from the quotas listed in the printed hunting district regulations.
- For specific license/permit opportunities please refer to the hunting district regulations where you will find a complete list of all available hunting opportunities for each hunting district.

Party Applications

- Applicants may apply as a "party." If you apply as a party, each party member must list the identical license/permit choices in the identical order on his/her application. If one or more party members does not pay the bonus point fee, but the other members pay the fee, those who have not paid the fee will be taken out of the party. It is unlawful to loan or transfer a license to another or to use a license issued to another.
- Either everyone in the party is successful in obtaining a license or everyone is unsuccessful. A party of individuals is assigned one random number in the computer. If that number is drawn, each member of the party receives a permit/license.
- The success rate for applying as a party versus as an individual is about the same. However, if a resident applies with a nonresident in a party, the whole party is considered "nonresident" because of the 10 percent quota limit on nonresident licenses and/or permits.
- The maximum number of applicants in a party is 5 members.

Licenses and Permits Through A Drawing

- You may apply for a permit and/or license that allows you to hunt in an otherwise restricted area or time period. You may also decide to participate in the bonus point system.
- Residents must hold a general deer license before applying for a deer permit.
- Residents must hold a general elk license before applying for an elk permit.
- Nonresidents must hold a Big Game Elk/Deer or Deer Combination License before applying for a deer permit.
- Nonresidents must hold a Big Game Elk/Deer or Big Game Elk Combination License before applying for an elk permit.
- Nonresident holders of a Landowner-Sponsored Deer Combination License are reminded that

the license (including deer B licenses) entitles them to hunt deer only on the deeded lands of the sponsoring landowner. This license may not be used on leased or public land. However, the license is valid statewide for fishing and hunting upland game birds.

- Nonresident holders of a Landowner-Sponsored Deer Combination License may apply for a deer permit or deer B license only in the hunting district where they are authorized to hunt deer.

Bonus & Preference Point System

Bonus Points can increase your chances to draw a license or permit.

- Bonus points essentially offer you additional drawing chances and are used for first choice drawings only.
- Existing bonus points will be mathematically "squared" prior to the drawing. That means if you already have 3 "base" bonus points those will be "squared" and you'll then have 9 points going into the drawing.
- If you wish to participate in the Bonus Point program (to use or gain points), make sure to check "YES" on the Bonus Point question and include the \$20 (nonresident) or \$2 (resident) Bonus Point fee for each license/permit drawing applied for.
- If you're unsuccessful, you'll be awarded an additional base bonus point for next year's drawing.
- An applicant may skip two consecutive years of participation without forfeiting accumulated points, but if an applicant misses the third year, all accumulated points for that license/permit type are lost.
- Bonus points are nontransferable; they cannot be transferred between the species drawings or individuals.
- The base bonus points for party applications are the average of their individual base bonus points added together and rounded to the nearest whole number.

Landowner Preference

- Montana landowners (resident and nonresident) may qualify for preference in the license/permit drawings for deer, elk, and antelope.
- In order to claim landowner preference for deer B, deer permit, and/or antelope drawings, a landowner must own at least 160 acres of land within the hunting district applied for. If the license/permit is only valid for a portion of the hunting district, the landowner must own land within that portion and the land must be used primarily for agricultural purposes.
- In order to claim landowner preference for the elk B license and/or elk permit drawings, a landowner must own or be contracting to purchase at least 640 contiguous acres of land within a district regularly used by elk for one or more seasonal activities. If the license/permit is only valid for a portion of the hunting district, a landowner must own land within that portion to claim preference.
- A landowner may designate his/her preference to a member of his/her immediate family (blood or marriage related) or a ranch manager (paid

Visit <http://fwp.mt.gov>

109

employee who has state, federal, or FICA taxes withheld from pay). Only one person may use designated preference in a partnership or corporation.

- Nonresidents owning land in Montana should contact FWP Headquarters in Helena at 406-444-2950 for details on how to apply for landowner preference. See the Licenses Available Chart for prerequisite license requirements and deadlines to apply.

Drawing Results

License	Drawing Results	Refunds Mailed
Nonresident Combination	Mid-April	End of April
Deer & Elk Permits	Mid-April	End of April
SuperTags for: Antelope, Bighorn Sheep, Bison, Deer, Elk, Moose, Mountain Goat, Mountain Lion	After July 11	NA
Antelope, Deer, Elk Licenses	Mid-July	End of August
Check for drawing results at http://fwp.mt.gov/myfwppApps/myfwpp_input.action		

Fees and Refunds

- In addition to the cost of each permit or license, there is a \$5 nonrefundable application fee for each license or permit you apply for.
- In some situations, FWP may refund resident or nonresident (in full or in part) fees for licenses and/or drawings.
- The appropriate documentation (death certificate, medical statement, etc.) must accompany the unused license(s) and a signed request form certifying the license(s) has not been used. Nonresident license holders should call 406-444-2950 for information.
- Situations include:

Reason	Deadline	Refund
Death of licensee	12/31/17	100%
Death of family member	12/31/17	90%
Medical emergency	12/31/17	90%

Call Licensing at 406-444-2950

- If you do not receive your license or refund within 2-3 weeks of time from refund dates. Note: the license fee is refunded if an applicant is unsuccessful in the drawings, unless there is a valid obligation owed to the State of Montana or if the refund is less than \$5.
- For information on drawings for big game hunting.
- For surplus licenses (any left over licenses or permits from the drawings) information and applications (available by early August).

License Discount Opportunities

- Montana resident members of the Montana National Guard, Federal Reserve or Active Duty, who participated after September 11, 2001 in a contingency operation outside the state for two months and have been released from active duty or discharged, are entitled to a free conservation license OR a sportsman without bear license for a fee of \$10. These licenses will be issued only at FWP offices. DD 214 and supporting documentation is required.
- To take advantage of this opportunity you must obtain the license in the year you returned from military service, or in the following year.
- A veteran with certain combat connected injuries may be entitled to half-priced licenses for deer and antelope. Up to 50 licenses will be issued annually. Contact FWP License Bureau Chief for details at 406-444-2663.
- Nonresidents who hold a current upland game bird license, big game combination, elk combination or deer combination license may purchase a nonresident turkey license for \$57.50.
- Nonresident Youth Big Game Combination Licenses will be sold for \$510.00 to nonresident youth who have an adult immediate family member sponsor (applicant's natural or adoptive parent, grandparent, brother or sister who is 18 years of age or older) who possesses a current resident deer or elk license or a nonresident big game, elk combination or nonresident deer combination license. The youth must be accompanied by the sponsor while hunting. Applications are available from FWP's website at <http://fwp.mt.gov> and will be processed at any FWP office. For further details and an application, contact Licensing at 406-444-2950.
- Nonresident students enrolled as a full-time student (12 or more credits) in a postsecondary educational institution in Montana or Nonresident full time students in another state who graduated from a MT High School and their parent is a MT resident are eligible for discounted hunting licenses. The nonresident college student big game combination license will cost \$495.00 and includes Conservation, fishing, upland bird, deer and elk. A Base Hunting License is a prerequisite.
- Application for the nonresident college student big game combination license may be made after the second Monday in September at any FWP Regional office or Department Headquarters in Helena. To qualify, the applicant shall present a valid student identification card and copy of paid tuition as current full-time enrollment at a post secondary education institution in Montana. Payment of the \$15 Base Hunting License fee is also required. Proof of completing a hunter education course is also needed.

Youth Opportunities

Special 2-day Youth Deer Hunt

- Youth Hunters and Apprentice Hunters ages 10-15 may hunt during the Youth Statewide Two-day Deer Hunt. See page 111.

Youth Deer Hunts

- Some hunting districts offer special opportunities for youth ages 12-15. See specific hunting district regulations.

Youth Elk Hunts

- Youth 12 (by Jan 16, 2018) -15 years of age may hunt elk as listed in the specific hunting district regulations without applying for an elk permit through the drawing in the following hunting districts. Be sure to check specific hunting district regulations as youth hunting opportunities in some of the districts listed below may not include either-sex or antlered bull elk.

Resident and Nonresident Youth Opportunities with a General License

R2	201, 204, 210, 211, 212, 213, 214, 215, 216, 217, 240, 261, 262, 270, 280, 281, 283, 291, 292, 293
R3	300, 301, 302, 310, 311, 314, 316, 317, 318, 319, 321, 328, 329, 331, 332, 334, 335, 339, 340, 341, 343, 360, 361, 362, 380, 392
R5	560

Youth Elk Permits and Elk B Licenses

- Elk permits and elk B licenses only for youth 12 (by Jan 16, 2018) -15 years of age to hunt elk as listed in the specific hunting district regulations are offered in hunting districts listed below.
- To qualify, the applicant must:
 - be 12 (by Jan 16, 2018) -15 years of age at time of application.
 - show proof of successfully completing hunter education.
 - be accompanied, while hunting, by an adult and/or guardian who is at least 18 years of age.
- Youth that are 15 years of age at the start of the general season, October 21, are eligible to hunt in the youth areas even if they turn 16 years of age during the season.

Youth Resident/Nonresident Elk Permits

R2	282-10, 217-11
R3	313-10

Elk B Licenses

R2	270-01, 270-03, 270-05
R6	621-00, 631-01, 690-00

Youth Hunter

Age	Opportunities and Special Requirements
Available To Resident & Nonresident	
10-17	An Apprentice Hunter is a resident or nonresident, 10-17 years of age, certified at an FWP office. This allows the youth to hunt some species, while accompanied by a mentor, without first completing a hunter education course. The apprentice hunter may not apply for or purchase a bighorn sheep license or a hunting license or permit with a limited quota. Other restrictions apply. See our website for details at: http://fwp.mt.gov/hunting/licenses/all/apprenticeHunter/default.html .
11	A youth 11 years of age who will reach 12 years of age by January 16, 2018, may (after completing hunter education): <ul style="list-style-type: none"> • Apply for any special drawing, except spring turkey – must be able to show proof of having completed an approved hunter education course at the time of application. • After August 15, 2017, hunt any game species for which their license is valid during an open season.
under 14	In order to carry or use a firearm in public, a youth under 14 years of age must be accompanied by a person having charge or custody of the child; or be under the supervision of a qualified firearms safety instructor or an adult 18 years of age or older who has been authorized by the youth's parent or guardian, as per Montana law.
10-15	<u>Youth Statewide Two-Day Deer Hunt</u> – <ul style="list-style-type: none"> • The F&W Commission is allowing two additional days to provide a hunting opportunity to encourage youth participation in deer hunting. • Legally licensed hunters 10 through 15 years of age may hunt deer during the Statewide Two-day Youth Only Deer Season –October 19-20. <ul style="list-style-type: none"> – During these two days, youth hunters with a general deer or deer B license may take those deer species and sex otherwise available on their general or deer B license the first day of the general firearm season in the specific hunting district the youth is hunting. • A non-hunting adult at least 18 years of age must accompany the youth hunter in the field. • Shooting hours, hunter safety requirements and all other regulations that apply to the regular deer firearm season shall apply to this youth two-day deer season.
Available To Nonresident Only	
12-17	Nonresident Youth Big Game Combination Licenses will be sold for \$510.00 to nonresident youth who have an adult immediate-family member sponsor (applicant's natural or adoptive parent, grandparent, brother or sister who is 18 years of age or older and possesses a current resident or nonresident general deer or elk license). The youth must be accompanied by the sponsor while hunting. Applications are available from FWP's website and may be processed at any FWP Office. For further details and an application, contact Licensing at 406-444-2950.



Pass it on.

Share your passion for hunting by becoming a Montana hunter or bowhunter education instructor. It's a great way to give back and be part of the community of volunteer instructors.

Contact your nearest FWP office for more information on how to become an instructor or contact program coordinator
Wayde Cooperider at (406) 444-9947 or wacooperider@mt.gov

 **Montana Fish, Wildlife & Parks**

Be safe and enjoy your hunting season!

How to use these Regulations

1. Identify the species you want to hunt.
2. Identify the district where you want to hunt (deer and elk map on pages 21-29, antelope map on pages 89-93).
3. Find that hunting district (deer and elk district regulations on pages 32-72, antelope district regulations on pages 95-101).
4. Read the regulations for the selected district to determine what species, when and where (if there are any restrictions within the hunting district) you may hunt in that district.
5. Check the legal description and any Restricted Area Descriptions (pages 16-17) for the district. It is your responsibility to know that you are in a legal hunting area.

Hunters with a Disability

- Certification for "special considerations" are lifetime certifications and do not need to be renewed annually.
- For applications, detailed eligibility requirements, and information on licenses and permits for hunters with disabilities contact any FWP office. See addresses and phone numbers on page 113.

Resident With a Disability Conservation License

- Residents certified as permanently and substantially disabled, as defined by FWP rules, who purchase a conservation license, may purchase a fishing license for half price. If they also purchase a base hunting license for \$10, they may then purchase general deer, general elk and/or upland game bird (excluding turkey) licenses for half price. Applications for a Resident With a Disability Conservation License are available at all FWP offices and FWP website.
- The certification is valid for the life of the holder or until changed by the Montana Legislature.

Permit To Hunt From a Vehicle (PTHFV)

- Residents and nonresidents certified as permanently and substantially nonambulatory, as defined by State Law, may apply for a PTHFV.
 - Specific PTHFV field regulations apply. Noncompliance may result in loss of this privilege.

Permit To Modify Archery Equipment (PTMAE)

- Residents and nonresidents certified as permanently and substantially disabled, as defined by FWP rules, may apply for a PTMAE. The PTMAE allows a person with a disability to use archery tackle that supports the bow, and draws, holds, and releases the string to accommodate the individual disability.
- Arrows are not exempt, and must meet requirements for the Archery Only Season.
- This permit does not entitle the holder to use a crossbow during the Archery Only Season.
- The permit only allows modification of legal archery tackle and must be used with a valid bow and arrow license and appropriate hunting license.

Certain Combat Disabled Veterans

- A veteran with certain combat-connected injuries may be entitled to half-priced licenses for deer and antelope. Up to 50 licenses will be issued annually. Contact FWP License Bureau for details at 406-444-2663.


B Licenses and/or Permits for Hunters with a Disability

- Applicants must apply on FWP-provided forms available at FWP offices or FWP website. For more information contact FWP at 406-444-2950.
- Deer:
 - Deer permit 630-20 (HD 630).
 - Applicants must be a Resident, hold a Disability Conservation License and apply on or before March 15.
- Elk:
 - Elk B license 121-01 (HD 121).
 - Applicants must have a Permit to Hunt From a Vehicle, valid conservation and apply on or before June 1.
- Antelope:
 - Individuals who are permanently, physically disabled and nonambulatory as defined in ARM 12.3.106, may apply for an antelope license. A total of 25 antelope licenses are issued through the June 1 drawing. These licenses are offered in those antelope hunting districts which have a total quota of 50 or more antelope licenses. Applicants must apply on FWP-provided forms available at all FWP offices. Applications must be postmarked on or before June 1.

General Information

Block Management

The Block Management Program is a public hunting access program in which FWP enters into contractual agreements with private landowners (and sometimes public land management agencies) about how free public hunting access will be permitted and managed on enrolled lands. Through the contractual agreement, private landowners agree to allow public hunting on enrolled lands under specified conditions, and FWP agrees to assist the landowner by enforcing the ranch rules adopted through the Block Management contract. Each FWP region annually publishes a regional Hunting Access Guide by August 15th that lists the Block Management Areas (BMAs) enrolled for that year and explains how to gain access to them. For general information about the program, contact FWP at 406-444-2612.



If you or someone you know has a disability and/or is aging, and is in need of assistive technology (AT) or adaptive equipment to help you participate in outdoor recreation, please contact:

MonTECH at the University of Montana Rural Institute
52 Corbin Hall
Missoula, MT 59803
(406) 243-5751
<http://montech.ruralinstitute.umt.edu/>

Common Sense Precautions When Field-Dressing Big Game

- To minimize risk of disease or parasite transmission to humans, follow these proper ways to handle wild meat:
 - Wear rubber (latex) gloves when field dressing game.
 - Minimize contact with animal fluids, brain and spinal tissues.
 - Wash hands and instruments thoroughly after field dressing or processing.
- Cook all meat until well done before consuming.
- To minimize risk of disease or parasite transmission to your domestic dog, prevent consumption of big game viscera.

Donate Hunting License to Disabled Military Service Member or Veteran

Residents and nonresidents can donate their Montana hunting license to a disabled military veteran or disabled active duty service member who is working with an organization that uses hunting as part of the rehabilitation process. The disabled person who receives the license will be a Purple Heart recipient and have a 70 percent or greater disability rating. Visit the website for more information:

<http://fwp.mt.gov/hunting/licenses/buyApply/donateLicense.html>

Harvest Survey

Montana FWP conducts an annual telephone survey to gather hunting and harvest information from Montana hunters. Telephone interviewers call mid-week evenings and weekends to speak to hunters one-on-one to get the most accurate information possible. Wildlife managers use the results to evaluate hunting seasons and set quotas, season dates and other regulations.

Hunters Against Hunger

When you purchase a Montana hunting license you'll have an opportunity to make a donation of \$1 or more to Hunters Against Hunger. Contributions help pay for butchering and distribution of processed game donated to food banks.

Marked or Radio-Collared Animals

It is legal to shoot big game animals that have radio collars, neck bands, ear tags and/or other markers, however, markers and radio collars must be returned to FWP. Please report the killing of a marked animal to the local FWP Office.

Tapeworm: Protect your Pets

Domestic dogs can pick up a parasite (*Echinococcus granulosus*) by eating carcasses or organs from infected deer, elk or moose. The domestic dog can then pass it to humans in its feces. If your dog does have access to carcasses, talk to your veterinarian about an appropriate deworming strategy.

Weed Control and Weed-Free Hay

Montana requires use of certified weed-free hay, grain, straw, mulch, cubes, and pelletized feed on state and federal lands. For further information, contact the Department of Agriculture at 406-444-3144.

Contacts

Montana Fish, Wildlife & Parks State Headquarters

1420 East 6th Avenue, PO Box 200701,
Helena, MT 59620-0701
406-444-2535

Harvest Reporting1-877-FWP-WILD
.....(1-877-397-9453) or 406-444-0356

Quota Status 1-800-385-7826 or 406-444-1989

Hunter Education.....406-444-9948

Wildlife406-444-2612

Enforcement406-444-2452

Montana State Parks406-444-3750

Drawings.....406-444-2950

Licenses406-444-2535

Hearing Impaired (use Montana
Relay).....7-1-1 or 1-800-253-4091

Montana Fish, Wildlife & Parks Regional Headquarters

REGION 1

490 N Meridian Rd
Kalispell, MT 59901
406-752-5501

REGION 2

3201 Spurgin Rd
Missoula, MT 59804
406-542-5500

REGION 3

1400 South 19th Ave
Bozeman, MT 59718-5496
406-994-4042

HELENA Area Resource Office (HARO)

930 Custer Ave W
Helena, MT 59620
406-495-3260

BUTTE Area Resource Office (BARO)

1820 Meadowlark Ln
Butte, MT 59701
406-494-1953

REGION 4

4600 Giant Springs Rd
Great Falls, MT 59405
406-454-5840

LEWISTOWN Area Resource Office (LARO)

215 W Aztec Dr
PO Box 938
Lewistown, MT 59457
406-538-4658

REGION 5

2300 Lake Elmo Dr
Billings, MT 59105
406-247-2940

REGION 6

1 Airport Rd
Glasgow, MT 59230
406-228-3700

HAVRE Area Resource Office (HVARO)

2165 Hwy 2 East
Havre, MT 59501
406-265-6177

REGION 7

352 I-94 Business Loop
PO Box 1630
Miles City, MT 59301
406-234-0900

Contacts Outside Fish, Wildlife & Parks

Montana State Agencies

Agriculture.....406-444-3144
Guides & Outfitters406-841-2300
Livestock406-444-7323
State Lands (DNRC)406-444-2074
Tourism.....406-841-2870

Federal Agencies

US Department of
Interior (USDI)202-208-3100
USDI Fish & Wildlife
Service.....406-449-5225
USDA Forest Service ...406-329-3511
USDI Bureau of Land
Management406-896-5000
National Weather Service
(Missoula)406-329-4840

Tribal Lands

Blackfeet Reservation ..406-338-7276
Crow Reservation406-638-2179
Flathead Reservation ...406-883-2888
..... ext 7200
Fort Belknap406-353-2205
Fort Peck Reservation..406-768-5305
Northern Cheyenne
Reservation406-477-6526
Rocky Boy Reservation 406-395-4207

Montana Outdoors

KEEPING YOU INFORMED: Get the latest information on fish and wildlife management in *Montana Outdoors*. Published by Montana Fish, Wildlife & Parks, this full-color magazine is packed with information that puts you on the inside track of Montana's major issues: hunting land access, elk management, poaching rings, and much more.

One year (six issues) only **\$12**

Call 800-678-6668

Subscribe online at fwp.mt.gov/mtoutdoors



2017 Deer • Elk • Antelope

Together, we can stop poachers.

It's time to say Enough is Enough!

Year-round and statewide, poachers are taking Montana's biggest and best game animals. Poaching is illegal. And it robs law-abiding hunters of hunting opportunities.

FWP game wardens have broken major poaching rings recently. TIP-MONT callers have increased the effectiveness of our warden's ability to protect Montana's resources. With your help, we can reduce poaching.

Make the call:

1-800-TIP-MONT

1-800-847-6668

24 Hours a day, 7 days a week

1-800-TIP-MONT



Take Responsibility. Make the Call.



License Availability Chart

2017 LICENSE TYPE	Resident COST	Nonresident COST	DEADLINE	NOTES
Base Hunting License	\$10.00	\$15.00		Required prerequisite for hunting or applying for a permit or license.
Conservation	\$8.00	\$10.00		Required prerequisite.
Antelope – 900 Archery – Drawing	\$19.00	\$205.00	June 1*	
– Disabled – Drawing	\$19.00	\$205.00	June 1*	Special disabled antelope application fee required. For information call (406) 444-2950.
– Drawing	\$19.00	\$205.00	June 1*	Must have a current conservation license and a base hunting license to apply.
Big Game Combination – General Drawing		\$1010.00	March 15*	Includes conservation, deer, elk, state lands, upland bird (excluding turkey), base hunting & season fishing licenses.
– Youth (12-17)		\$510.00		Includes conservation, deer, elk, state lands, upland bird (excluding turkey) base hunting & season fishing licenses. For information call (406) 444-2950.
Bighorn Sheep – Drawing	\$125.00	\$1,250.00	May 1*	There is a \$10 Resident/\$50 Nonresident nonrefundable application fee required with the application. The license cost is paid if successful in the drawing.
Bison – Drawing	\$125.00	\$1250.00	May 1*	There is a \$10 Resident/\$50 Nonresident nonrefundable application fee required with the application. The license cost is paid if successful in the drawing.
Black Bear	\$19.00	\$350.00	Spring - April 14 Fall - August 31	Can purchase after deadline dates, but then there is a 24-hour wait period to use license.
Bow and Arrow License	\$10.00	\$10.00		Required during the Archery Only Season for any species or to archery hunt in an Arch-Equip only area or hunting district. A prerequisite to apply for a permit that is only valid valid during the Archery Only Season.
College Student Combination		\$495.00		Certification required for nonresident students attending a Montana college full-time. For information call (406) 444-2950. License available at any FWP office after September 12. Base Hunting License is also required.
Combat Disabled/Active Duty Veteran – Antelope	\$7.00	\$100.00		50 licenses - issued thru Helena Licensing only. For information call (406) 444-2950.
– Deer, General	\$8.00	\$125.00		
– Deer B	\$5.00	\$37.50		
Coming Home to Hunt – Deer Combination		\$311.00	March 15*	Includes conservation, deer, state lands, upland bird (excluding turkey), base hunting & season fishing licenses. For information call (406) 444-2950.
– Big Game Combination		\$515.00	March 15*	Includes conservation, deer, elk, state lands, upland bird (excluding turkey), base hunting & season fishing licenses. For information call (406) 444-2950.
Deer – General (18-61 yrs)	\$16.00			
– General (Disabled, Senior (62+) & Youth (12-17))	\$8.00			
Deer B – Drawing	\$15.00	\$80.00	June 1*	
– Over-the-Counter and Single-Region Antlerless	\$10.00	\$75.00		Over-the-counter. Valid in specific district(s). Purchase beginning August 7.
Deer Combination – General Drawing		\$602.00	March 15*	Includes conservation, deer, state lands, upland bird (excluding turkey), base hunting & season fishing licenses.
– Landowner Sponsored Drawing		\$602.00	March 15*	
Deer Permit – Drawing	\$5.00	\$5.00	March 15*	Application fee only. Permit must be used with general deer license. Residents must have current year general deer license to apply. Nonresidents must also apply for a deer license when applying for a deer permit.
Elk – General (18-61 yrs)	\$20.00			
– General (Disabled, Senior (62+) & Youth (12-17))	\$10.00			
Elk B License – Drawing	\$25.00	\$275.00	June 1*	Antlerless only.
– Over-The-Counter	\$20.00	\$270.00		Over-the-counter. Antlerless only. Valid in specific district(s). Purchase beginning August 7.
Elk Combination – Drawing		\$858.00	March 15*	Includes conservation, elk, state lands, upland bird (excluding turkey), base hunting & season fishing licenses.

Key: * = Must be postmarked on or before deadline date. ** = Must be received by 5 pm. MST on deadline date.

2017 LICENSE TYPE	Resident COST	Nonresident COST	DEADLINE	NOTES
Elk Permit – Drawing	\$9.00	\$9.00	March 15*	Residents must have current year general elk license to apply. Nonresidents must also apply for an elk license when applying for an elk permit. A permit must be used with a General Elk License.
Hound Training License	\$5.00			
Nonresident Montana Native – Bird License		\$55.00		For Montana native born with current Montana resident relative; other qualifications apply. For information call (406) 444-2950. Deer Combo includes Includes conservation, deer, state lands, upland bird (excluding turkey), base hunting & season fishing licenses. For information call (406) 444-2950. Big Game Combo includes all of the Deer Combo plus an elk license.
– NR Deer Combination License		\$306.00		
– NR Big Game Combination License		\$510.00		
– Season Fishing License		\$43.00		
Migratory Bird – (12 - 15)		\$25.00		Federal Stamp is not required.
– (16 - 17)	\$3.25	\$25.00		Federal Stamp also required.
– (18+)	\$6.50	\$50.00		Federal Stamp also required.
Moose – Drawing	\$125.00	\$1,250.00	May 1*	There is a \$10 resident/\$50 nonresident application fee required with the application. The license cost is paid if successful in the drawing.
Mountain Goat	\$125.00	\$1,250.00	May 1*	There is a \$10 resident/\$50 nonresident application fee required with the application. The license cost is paid if successful in the drawing.
Mountain Lion – General License	\$19.00	\$320.00	August 31	Can purchase license after deadline date, but then there is a 5-day wait period to use the license.
– Special License – Limited Entry Drawing	\$19.00	\$320.00	August 10**	Application fee is only \$5.00. The license cost must be paid if successful in the drawing.
Off-Highway Temporary Use Decal		\$27.00		
Sandhill Crane – Drawing	\$5.00	\$5.00	July 27**	Cost is the application fee only.
Sportsman – Military Recognition	\$10.00			Must go through certification process only at FWP offices. Includes conservation, season fishing, state lands, upland bird (excluding turkey), deer & elk licenses. \$10.00 fee is for base hunting license.
– with Bear	\$85.00			Includes conservation, deer, elk, bear, state lands, upland bird (excluding turkey) & season fishing licenses.
– without Bear	\$70.00			Includes conservation, deer, elk, state lands, upland bird (excluding turkey) & season fishing licenses.
– without Bear – Senior (62+) & Youth (12- 17)	\$35.00			Includes conservation, deer, elk, state lands, upland bird (excluding turkey) & season fishing licenses.
State Lands Recreational License – General (18-59)	\$10.00			Required for recreational use on state school trust lands. The State Lands Recreation License is included in the Montana Conservation License specifically for the purpose of hunting, fishing, and/or trapping (HFT). All other recreational use on state school trust lands requires this State Lands Recreation License.
– Youth (12-17)	\$5.00			
– Senior (60+)	\$5.00			
– Family	\$20.00			
Swan Drawing Deadline	\$5.00	\$5.00	August 31**	Cost is application fee only.
Turkey License – Over the Counter	\$6.50	\$115.00		If nonresident has already purchased an Upland Bird License, then turkey licenses are \$57.50 each.
– Drawing	\$5.00	\$5.00	Spring - March 2** Fall - July 27**	There is a \$5 resident or nonresident application fee required with the application. The license cost is paid if successful in the drawing.
Upland Bird – General (18-61)	\$7.50	\$110.00		
– Youth (12-17)	\$3.75	\$55.00		
– Senior (62+) or disabled	\$3.75	\$110.00		
– 3 Day		\$50.00		Valid for three calendar days (which are indicated on the license). Not valid for sage grouse at any time or for ring-necked pheasants during the opening week of the season.
– 3 Day Preserve		\$20.00		Valid only on state-licensed shooting preserves.
Wolf	\$19.00	\$50.00	August 31	Can purchase after the deadline, but then there is a 24-hour wait period to use the license. Limit 5 licenses per hunter.

Key: * = Must be postmarked on or before deadline date. ** = Must be received by 5 pm. MST on deadline date.

2017-2018 Sunrise-Sunset Tables For Determining Hunting Hours



These tables, including adjustments for daylight savings time, are the official sunrise-sunset tables adopted by the Montana Fish & Wildlife Commission for hunting in Montana. Authorized hunting hours for the taking of antelope, deer and/or elk begin one-half hour before sunrise and end one-half hour after sunset each day of the hunting season. **(Do not use other sources).**

ZONE 1: INCLUDES: Flathead, Granite, Lake, Lincoln, Mineral, Missoula, Ravalli and Sanders Counties

Day	Aug		Sept		Oct		Nov		Dec		Jan		Feb	
	Rise A.M.	Set P.M.	Rise A.M.	Set P.M.	Rise A.M.	Set P.M.	Rise A.M.	Set P.M.	Rise A.M.	Set P.M.	Rise A.M.	Set P.M.	Rise A.M.	Set P.M.
01	6:16	9:07	6:56	8:15	7:35	7:15	8:19	6:20	8:01	4:49	8:21	4:58	8:00	5:39
02	6:18	9:06	6:57	8:13	7:37	7:13	8:20	6:18	8:02	4:49	8:21	4:59	7:59	5:41
03	6:19	9:05	6:59	8:11	7:38	7:11	8:22	6:17	8:03	4:49	8:21	5:00	7:58	5:43
04	6:20	9:03	7:00	8:09	7:39	7:09	8:23	6:15	8:04	4:48	8:21	5:01	7:56	5:44
05	6:21	9:02	7:01	8:07	7:41	7:07	8:25	6:14	8:05	4:48	8:21	5:02	7:55	5:46
06	6:23	9:00	7:03	8:05	7:42	7:05	8:26	6:12	8:07	4:48	8:21	5:04	7:54	5:47
07	6:24	8:59	7:04	8:03	7:43	7:03	8:28	6:11	8:08	4:48	8:20	5:05	7:52	5:49
08	6:25	8:57	7:05	8:01	7:45	7:01	8:29	6:10	8:09	4:47	8:20	5:06	7:51	5:50
09	6:26	8:56	7:06	7:59	7:46	6:59	8:31	6:08	8:10	4:47	8:20	5:07	7:49	5:52
10	6:28	8:54	7:08	7:57	7:47	6:58	8:32	6:07	8:11	4:47	8:19	5:08	7:48	5:53
11	6:29	8:52	7:09	7:55	7:49	6:56	8:34	6:06	8:11	4:47	8:19	5:09	7:46	5:55
12	6:30	8:51	7:10	7:53	7:50	6:54	8:35	6:05	8:12	4:47	8:18	5:11	7:45	5:56
13	6:31	8:49	7:12	7:51	7:52	6:52	8:37	6:04	8:13	4:48	8:18	5:12	7:43	5:58
14	6:33	8:48	7:13	7:49	7:53	6:50	8:38	6:02	8:14	4:48	8:17	5:13	7:42	5:59
15	6:34	8:46	7:14	7:47	7:54	6:48	8:39	6:01	8:15	4:48	8:17	5:15	7:40	6:01
16	6:35	8:44	7:15	7:45	7:56	6:46	8:41	6:00	8:16	4:48	8:16	5:16	7:38	6:02
17	6:37	8:42	7:17	7:43	7:57	6:45	8:42	6:00	8:16	4:49	8:15	5:17	7:37	6:04
18	6:38	8:41	7:18	7:41	7:59	6:43	8:44	6:00	8:17	4:49	8:15	5:19	7:35	6:05
19	6:39	8:39	7:19	7:39	8:00	6:41	8:45	6:00	8:17	4:49	8:14	5:20	7:33	6:07
20	6:41	8:37	7:21	7:37	8:02	6:39	8:47	6:00	8:18	4:50	8:13	5:22	7:32	6:08
21	6:42	8:35	7:22	7:35	8:03	6:37	8:48	6:00	8:18	4:50	8:12	5:23	7:30	6:10
22	6:43	8:34	7:23	7:33	8:04	6:36	8:49	6:00	8:19	4:51	8:11	5:24	7:28	6:11
23	6:44	8:32	7:25	7:31	8:06	6:34	8:51	6:00	8:19	4:51	8:10	5:26	7:26	6:13
24	6:46	8:30	7:26	7:29	8:07	6:32	8:52	6:00	8:20	4:52	8:09	5:27	7:25	6:14
25	6:47	8:28	7:27	7:27	8:09	6:31	8:53	6:00	8:20	4:53	8:08	5:29	7:23	6:16
26	6:48	8:26	7:29	7:25	8:10	6:29	8:54	6:00	8:20	4:53	8:07	5:30	7:21	6:17
27	6:50	8:24	7:30	7:23	8:12	6:27	8:56	6:00	8:21	4:54	8:06	5:32	7:19	6:19
28	6:51	8:22	7:31	7:21	8:13	6:26	8:57	6:00	8:21	4:55	8:05	5:33	7:17	6:20
29	6:52	8:20	7:33	7:19	8:15	6:24	8:58	6:00	8:21	4:56	8:04	5:35		
30	6:54	8:19	7:34	7:17	8:16	6:23	8:00	4:50	8:21	4:57	8:03	5:36		
31	6:55	8:17			8:17	6:21			8:21	4:57	8:02	5:38		

ZONE 3: INCLUDES: Big Horn, Blaine, Carbon, Fergus, Golden Valley, Judith Basin, Musselshell, Petroleum, Phillips, Stillwater, Sweet Grass, Wheatland and Yellowstone Counties

Day	Aug		Sept		Oct		Nov		Dec		Jan		Feb	
	Rise A.M.	Set P.M.	Rise A.M.	Set P.M.	Rise A.M.	Set P.M.	Rise A.M.	Set P.M.	Rise A.M.	Set P.M.	Rise A.M.	Set P.M.	Rise A.M.	Set P.M.
01	5:57	8:50	6:38	7:57	7:17	6:57	8:01	6:01	7:43	4:30	8:04	4:39	7:43	5:21
02	5:59	8:48	6:39	7:55	7:18	6:55	8:03	5:59	7:45	4:30	8:04	4:40	7:41	5:22
03	6:00	8:47	6:40	7:53	7:20	6:53	8:04	5:58	7:46	4:29	8:04	4:41	7:40	5:24
04	6:01	8:46	6:41	7:51	7:21	6:51	8:06	5:56	7:47	4:29	8:04	4:42	7:39	5:25
05	6:02	8:44	6:43	7:49	7:22	6:49	8:07	5:55	7:48	4:29	8:03	4:43	7:37	5:27
06	6:04	8:43	6:44	7:47	7:24	6:47	8:09	5:54	7:49	4:29	8:03	4:44	7:36	5:28
07	6:05	8:41	6:45	7:45	7:25	6:45	8:10	5:52	7:50	4:29	8:03	4:46	7:34	5:30
08	6:06	8:40	6:47	7:43	7:27	6:43	8:11	5:51	7:51	4:28	8:03	4:47	7:33	5:31
09	6:07	8:38	6:48	7:41	7:28	6:41	8:13	5:50	7:52	4:28	8:02	4:48	7:32	5:33
10	6:09	8:36	6:49	7:39	7:29	6:39	8:14	5:48	7:53	4:28	8:02	4:49	7:30	5:35
11	6:10	8:35	6:51	7:37	7:31	6:37	8:16	5:47	7:54	4:28	8:01	4:50	7:28	5:36
12	6:11	8:33	6:52	7:35	7:32	6:35	8:17	5:46	7:55	4:28	8:01	4:52	7:27	5:38
13	6:13	8:31	6:53	7:33	7:34	6:33	8:19	5:45	7:56	4:28	8:00	4:53	7:25	5:39
14	6:14	8:30	6:54	7:31	7:35	6:32	8:20	5:44	7:56	4:29	8:00	4:54	7:24	5:41
15	6:15	8:28	6:56	7:29	7:36	6:30	8:22	5:43	7:57	4:29	7:59	4:56	7:22	5:42
16	6:17	8:26	6:57	7:27	7:38	6:28	8:23	5:41	7:58	4:29	7:59	4:57	7:20	5:44
17	6:18	8:25	6:58	7:25	7:39	6:26	8:25	5:40	7:59	4:29	7:58	4:58	7:19	5:45
18	6:19	8:23	7:00	7:23	7:41	6:24	8:26	5:39	7:59	4:30	7:57	5:00	7:17	5:47
19	6:20	8:21	7:01	7:21	7:42	6:22	8:28	5:38	8:00	4:30	7:56	5:01	7:15	5:48
20	6:22	8:19	7:02	7:19	7:44	6:21	8:29	5:38	8:01	4:31	7:55	5:03	7:14	5:50
21	6:23	8:17	7:04	7:17	7:45	6:19	8:30	5:37	8:01	4:31	7:55	5:04	7:12	5:51
22	6:24	8:16	7:05	7:15	7:46	6:17	8:32	5:36	8:02	4:32	7:54	5:06	7:10	5:53
23	6:26	8:14	7:06	7:13	7:48	6:15	8:33	5:35	8:02	4:32	7:53	5:07	7:08	5:54
24	6:27	8:12	7:08	7:11	7:49	6:14	8:34	5:34	8:03	4:33	7:52	5:08	7:07	5:56
25	6:28	8:10	7:09	7:09	7:51	6:12	8:36	5:34	8:03	4:34	7:51	5:10	7:05	5:57
26	6:30	8:08	7:10	7:07	7:52	6:10	8:37	5:33	8:03	4:34	7:50	5:11	7:03	5:59
27	6:31	8:06	7:12	7:05	7:54	6:09	8:38	5:32	8:03	4:35	7:49	5:13	7:01	6:00
28	6:32	8:04	7:13	7:03	7:55	6:07	8:40	5:32	8:03	4:36	7:47	5:14	6:59	6:02
29	6:34	8:03	7:14	7:01	7:57	6:06	8:41	5:31	8:04	4:37	7:46	5:16		
30	6:35	8:01	7:16	6:59	7:58	6:04	8:42	5:31	8:04	4:37	7:45	5:18		
31	6:36	7:59			8:00	6:02			8:04	4:38	7:44	5:19		

ZONE 2: INCLUDES: Beaverhead, Broadwater, Cascade, Chouteau, Deer Lodge, Gallatin, Glacier, Hill, Jefferson, Lewis & Clark, Liberty, Madison, Meagher, Park, Pondera, Powell, Silver Bow, Teton and Toole Counties.

Day	Aug		Sept		Oct		Nov		Dec		Jan		Feb	
	Rise A.M.	Set P.M.	Rise A.M.	Set P.M.	Rise A.M.	Set P.M.	Rise A.M.	Set P.M.	Rise A.M.	Set P.M.	Rise A.M.	Set P.M.	Rise A.M.	Set P.M.
01	6:09	8:59	6:49	8:06	7:27	7:07	8:10	6:12	7:52	4:42	8:12	4:52	7:52	5:32
02	6:10	8:57	6:50	8:05	7:29	7:05	8:12	6:11	7:53	4:42	8:12	4:52	7:51	5:34
03	6:12	8:56	6:51	8:03	7:30	7:03	8:13	6:09	7:54	4:42	8:12	4:53	7:49	5:35
04	6:13	8:55	6:52	8:01	7:31	7:01	8:15	6:08	7:56	4:41	8:12	4:55	7:48	5:37
05	6:14	8:53	6:54	7:59	7:33	6:59	7:16	5:07	7:57	4:41	8:12	4:56	7:47	5:38
06	6:15	8:52	6:55	7:57	7:34	6:58	7:18	5:05	7:58	4:41	8:12	4:57	7:45	5:40
07	6:17	8:50	6:56	7:55	7:35	6:56	7:19	5:04	7:59	4:41	8:12	4:58	7:44	5:41
08	6:18	8:49	6:57	7:53	7:37	6:54	7:21	5:03	8:00	4:41	8:11	4:59	7:42	5:43
09	6:19	8:47	6:59	7:51	7:38	6:52	7:22	5:01	8:01	4:41	8:11	5:00	7:41	5:44
10	6:20	8:46	7:00	7:49	7:39	6:50	7:24	5:00	8:02	4:41	8:10	5:01	7:39	5:46
11	6:22	8:44	7:01	7:47	7:41	6:48	7:25	4:59	8:03	4:41	8:10	5:03	7:38	5:47
12	6:23	8:42	7:03	7:45	7:42	6:46	7:26	4:58	8:03	4:41	8:10	5:04	7:36	5:49
13	6:24	8:41	7:04	7:43	7:43	6:44	7:28	4:57	8:04	4:41	8:09	5:05	7:35	5:50
14	6:25	8:39	7:05	7:41	7:45	6:43	7:29	4:55	8:05	4:41	8:09	5:06	7:33	5:52
15	6:27	8:37	7:06	7:39	7:46	6:41	7:31	4:54	8:06	4:41	8:08	5:08	7:32	5:54
16	6:28	8:36	7:08	7:37	7:48	6:39	7:32	4:53	8:07	4:41	8:07	5:09	7:30	5:55
17	6:29	8:34	7:09	7:35	7:49	6:37	7:34	4:52	8:07	4:42	8:07	5:10	7:28	5:57
18	6:31	8:32	7:10	7:33	7:50	6:35	7:35	4:51	8:08	4:42	8:06	5:12	7:27	5:58
19	6:32	8:30	7:12	7:31	7:52	6:34	7:36	4:50	8:08	4:42	8:05	5:13	7:25	6:00
20	6:33	8:29	7:13	7:29	7:53	6:32	7:38	4:50	8:09	4:43	8:04	5:15	7:23	6:01
21	6:34	8:27	7:14	7:27	7:55	6:30	7:39	4:49	8:10	4:43	8:03	5:16	7:22	6:02
22	6:36	8:25	7:15	7:25	7:56	6:28	7:41	4:48	8:10	4:44	8:03	5:17	7:20	6:04
23	6:37	8:23	7:17	7:23	7:57	6:27	7:42	4:47	8:10	4:45	8:02	5:19	7:18	6:05
24	6:38	8:21	7:18	7:21	7:59	6:25	7:43	4:46	8:11	4:45	8:01	5:20	7:16	6:08
25	6:40	8:20	7:19	7:19	8:00	6:23	7:45	4:46	8:11	4:46	8:00	5:22	7:15	6:07
26	6:41	8:18	7:21	7:17	8:02	6:22	7:46	4:45	8:11	4:47	7:59	5:23	7:13	6:10
27	6:42	8:16	7:22	7:15	8:03	6:20	7:47	4:44	8:12	4:47	7:58	5:25	7:11	6:11
28	6:43	8:14	7:23	7:13	8:05	6:18	7:48	4:44	8:12	4:48	7:57	5:26	7:09	6:13
29	6:45	8:12	7:25	7:11	8:06	6:17	7:50	4:43	8:12	4:49	7:55	5:28		
30	6:46	8:10	7:26	7:09	8:08	6:15	7:51	4:43	8:12	4:50	7:54	5:29		
31	6:47	8:08			8:09	6:14			8:12	4:51	7:53	5:31		