

## Map Legend *(map on reverse)*

### Trailheads





hiking, mountain biking




hiking, horseback riding, mountain biking

### Trails

 maintained

 forest maintenance road

 0.24  
approximate distance in miles  
between trail junctions

### Facilities



parking area



picnic shelter



viewpoint (wetland overlook)

### Publicly owned land



King County park land

### Other basemap features



unincorporated King County



wetland



local street



gate



elevation contour (interval = 50 ft.)

October 2016

Map created by the King County Parks and Recreation Division  
and the King County GIS Center: [www.kingcounty.gov/gis](http://www.kingcounty.gov/gis).

Printed on recycled paper. 

©2009, 2016 King County, Washington.

The information included on this map has been compiled by King County staff from a variety of sources and is subject to change without notice. King County makes no representations or warranties, express or implied, as to accuracy, completeness, timeliness, or rights to the use of such information. This document is not intended for use as a survey product. King County shall not be liable for any general, special, indirect, incidental, or consequential damages including, but not limited to, lost revenues or lost profits resulting from the use or misuse of the information contained on this map. Any sale of this map or information on this map is prohibited except by written permission of King County.

# Island Center Forest

Island Center Forest features various forest stands, meadows, and the Mukai Pond and Meadowlake Pond wetlands, and it is home to the headwaters of Judd Creek. Island Center Forest provides habitat for a variety of wildlife, including more than 70 bird species. There are more than nine miles of trails for hikers, equestrians and mountain bikers. The wetlands are popular for bird watching and wildlife photography.

### Area

440 acres

### Trail Length

10 miles

### Uses

Hiking, horseback riding, mountain biking, wildlife viewing and photography.

### Access

Island Center Forest is just southwest of the business center of Vashon Island. The best access to Island Center Forest is off the **Vashon Highway**. Head west onto SW 188th Street to access a new parking lot at the end of 188th that can accommodate horse trailers.

Head west on **SW Cemetery Road** and then north on **115th Avenue SW** to access another parking area that is limited to cars and trucks.

Parking is very limited on **115th Avenue SW** off of **SW Bank Road**.

You can also access the trails just north of the transfer station on the **Westside Highway**.

Island Center Forest is served by **Metro bus routes 118 and 119** along **Vashon Highway SW**.

This information is available  
in alternative formats upon request.  
Please call 206-477-4527  
or 1-800-325-6165.  
Washington Relay Service: 1-800-833-6388.

For information about King County Parks,  
please call 206-477-4527.

Visit King County Parks on the Internet at  
[www.kingcounty.gov/parks](http://www.kingcounty.gov/parks).



King County | **PARKS**



# ISLAND CENTER FOREST

Located in the center of Vashon Island, Island Center Forest is a 440-acre working forest and nature preserve that is managed to demonstrate sustainable forest management while protecting and restoring the health of the site's habitat. The property is owned and managed by King County Parks in collaboration with community partners who make up the Friends of Island Center Forest, a diverse group that includes the Vashon-Maury Island Land Trust, Vashon Forest Stewards, Vashon-Maury Island Audubon, equestrians and outdoor enthusiasts, among many other community members.



Want the map on your phone? Text **KING ISLAND** to 468311  
\*Message & Data Rates May Apply

